

(STKA1.SSR) 24361


# SITKA ONE DEPARTURE

AL-5414 (FAA)


SITKA ROCKY GUTIERREZ (SIT) (PASI)

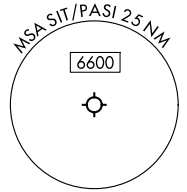
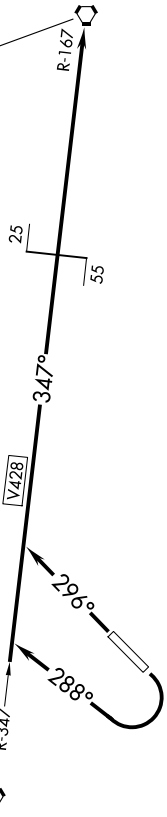
SITKA, ALASKA

ANCHORAGE CENTER  
126.1 335.5  
AFIS  
135.9  
CTAF  
123.6

SISTERS ISLAND  
114.0 SSR   
Chan 87

WARNING: High terrain all quadrants,  
Mount Edgecumbe 3201',  
13 NM West of Sitka Airport.

BIORKA ISLAND  
113.8 BKA   
Chan 85



### TAKEOFF MINIMUMS

Rwy 11: Standard with the following minimum climb requirements: 180K or less,  
390'/NM to 4500; more than 180K, 645'/NM to 3400.

Rwy 29: Standard with minimum climb of 357'/NM to 5400.

NOTE: Chart not to scale.



### DEPARTURE ROUTE DESCRIPTION

TAKEOFF RUNWAY 11: Climbing right turn heading 288° to join V428 and SSR R-167 to SSR VORTAC.

TAKEOFF RUNWAY 29: Climb heading 296° to join V428 to SSR VORTAC.

# SITKA ONE DEPARTURE

(STKA1.SSR) 26DEC24

SITKA, ALASKA

SITKA ROCKY GUTIERREZ (SIT) (PASI)

AK, 20 FEB 2025 to 17 APR 2025

AK, 20 FEB 2025 to 17 APR 2025