APP CRS	Rwy ldg	N/A
073°	TDZE	N/A
	Apt Elev	481

RNAV (GPS)-B
BLOOMSBURG MUNI (N13)

T A NA

Helicopter visibility reduction below 1 SM NA. DME/DME RNP-0.3 NA. Procedure NA at night. Use Williamsport altimeter setting.

MISSED APPROACH: Climbing left turn to 4000 direct MIP VORTAC and hold, continue climb-in-hold to 4000.

WILKES-BARRE APP CON	UNICOM
120.95 256.7	122.8 (CTAF) L

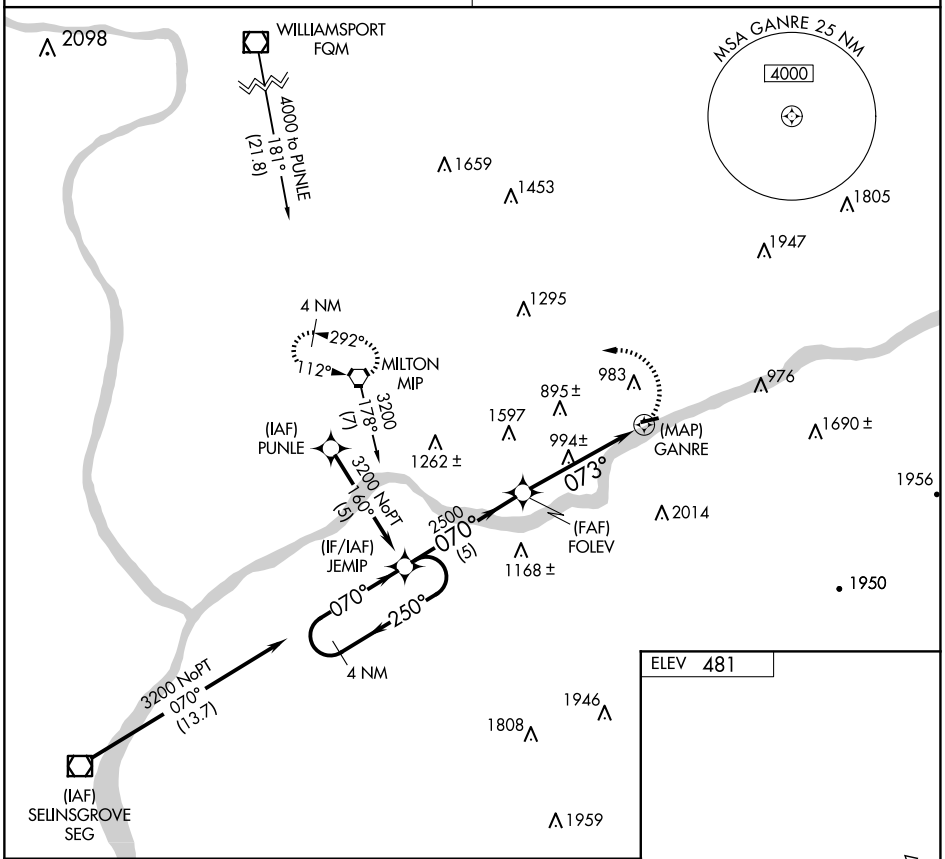

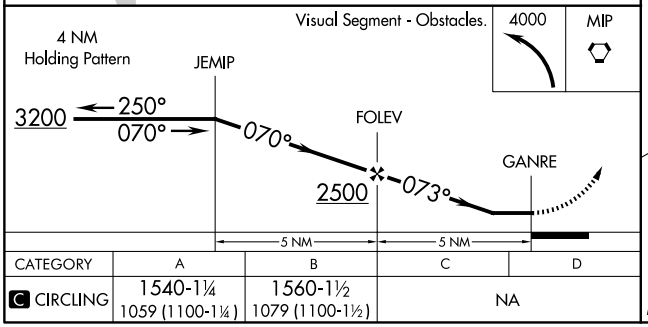

ELEV 481

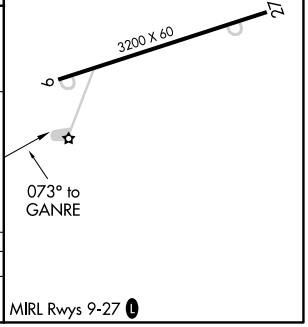

CATEGORY	A	B	C	D
C CIRCLING	1540-1¼ 1059 (1100-1¼)	1560-1½ 1079 (1100-1½)	NA	

MIRL Rwys 9-27 L

NE-4, 20 MAR 2025 to 17 APR 2025