LOC RWY 15
POMPANO BEACH AIRPARK (PMP)

LOC/DME I-PMP	APP CRS	Rwy ldg	4418
109.75	150°	TDZE	17
Chan 34(Y)		Apt Elev	19

DME required. RADAR required for procedure entry.

Rwy 15 helicopter visibility reduction below 1 SM NA. Inop table does not apply. Procedure NA at night.

MALS

MISSED APPROACH: Climb to 1000 then climbing left turn to 2000 on heading 352° and PBI VORTAC R-190 to FIBIG/PBI 11 DME/RADAR and hold.

ATIS	MIAMI APP CON	POMPANO BEACH TOWER ★	GND CON	UNICOM
120.55	119.7 306.3	125.4 (CTAF) L	121.9	122.95

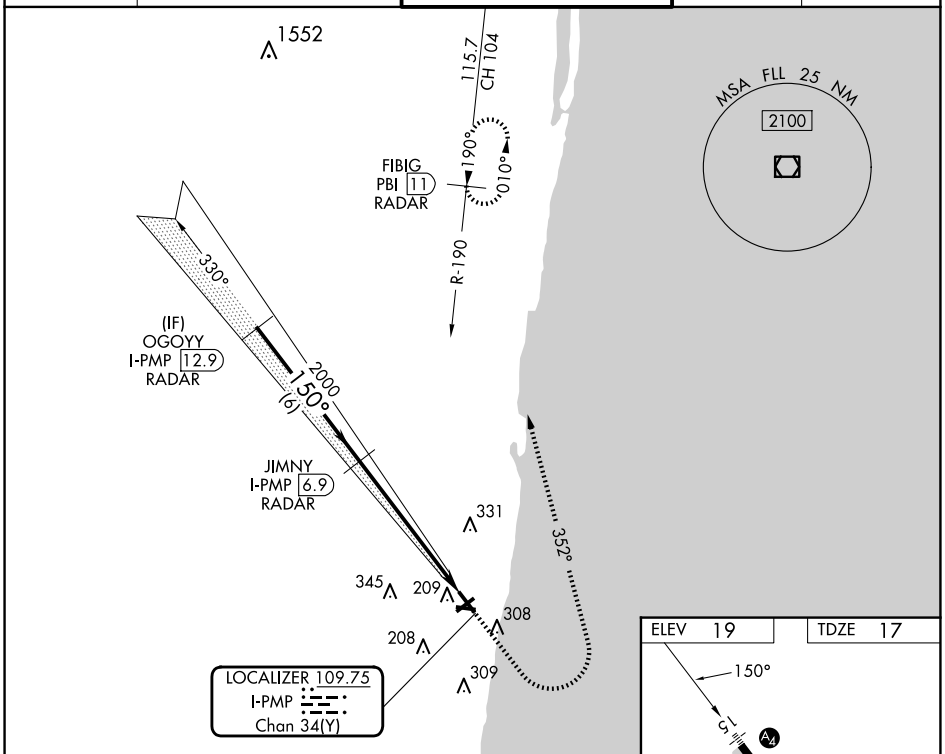

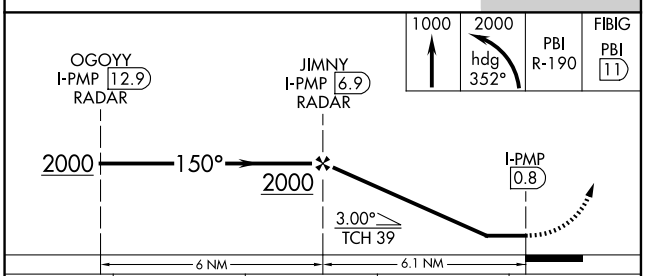

CATEGORY	A	B	C	D
S-LOC 15	480-1	463 (500-1)	NA	
C CIRCLING	660-1	641 (700-1)	NA	

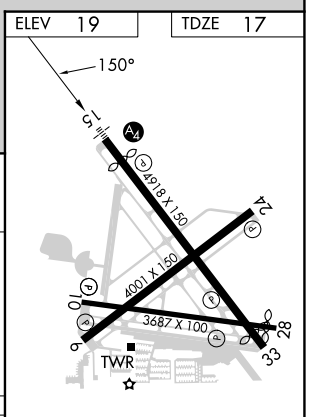

MIRL all Rwys
REIL Rwys 6 and 24