NDB CSS	APP CRS	Rwy ldg	5097
414	223°	TDZE	979
		Apt Elev	980

NDB RWY 23

FAYETTE COUNTY (I23)

When local altimeter setting not received, use Wilmington Air Park altimeter setting and increase all MDAs 60 feet, and Circling visibility Cat C ¼ SM. Procedure NA at night. Rwy 23 helicopter visibility reduction below 1 SM NA.

MISSED APPROACH: Climb to 2000, then climbing left turn to 2600 direct CSS NDB and hold.

AWOS-3	COLUMBUS APP CON	UNICOM
118.775	134.0 279.6	122.8 (CTAF) L

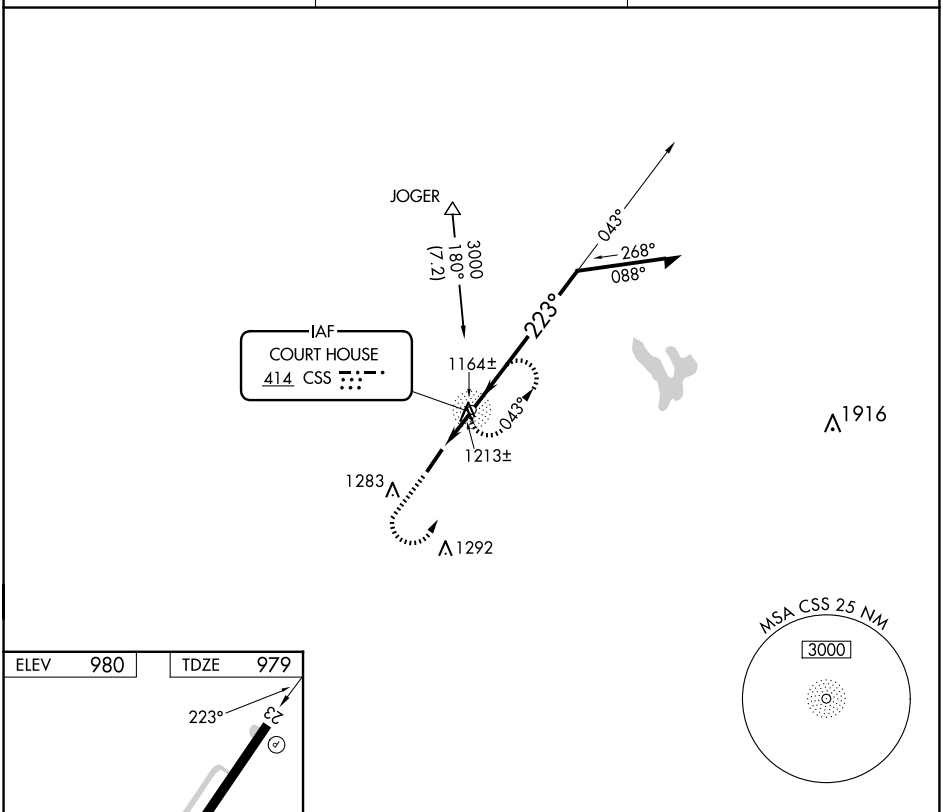

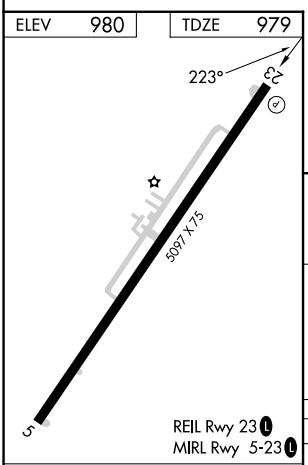

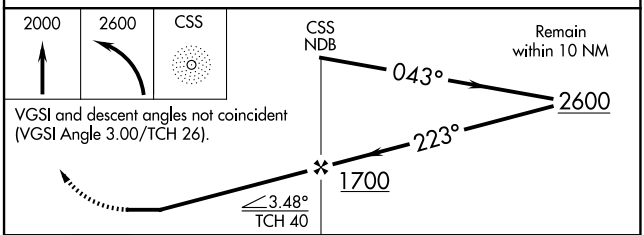

VGSI and descent angles not coincident (VGSI Angle 3.00/TCH 26).

FAF to MAP 1.9 NM					
Knots	60	90	120	150	180
Min:Sec	1:54	1:16	0:57	0:46	0:38

CATEGORY	A	B	C	D
S-23	1580-1 601 (600-1)		1580-1¾ 601 (600-1¾)	1580-2 601 (600-2)
C CIRCLING	1580-1 600 (600-1)	1640-1 660 (700-1)	1640-1¾ 660 (700-1¾)	1660-2¼ 680 (700-2¼)

EC-2, 20 MAR 2025 to 17 APR 2025
EC-2, 20 MAR 2025 to 17 APR 2025