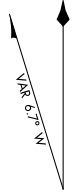


AIRPORT DIAGRAM

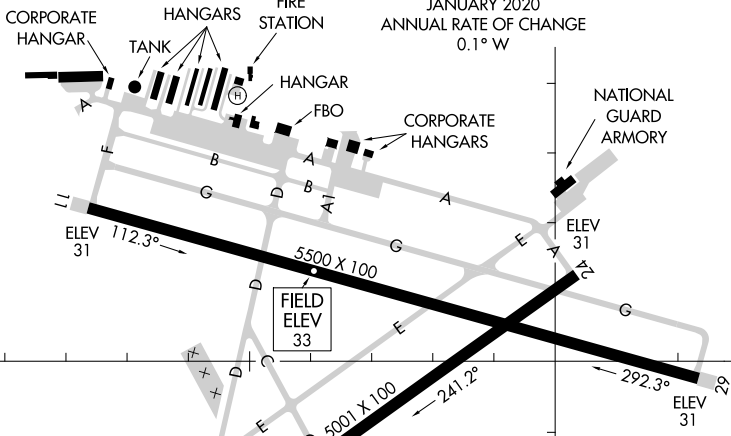
AL-6440 (FAA)

FLAGLER EXEC (FIN)
PALM COAST, FLORIDA

ATIS
 128.325
 FLAGLER TOWER ★
 118.95
 GND CON
 121.75
 CLNC DEL
 121.75

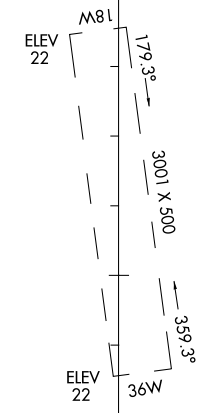


JANUARY 2020
 ANNUAL RATE OF CHANGE
 0.1° W



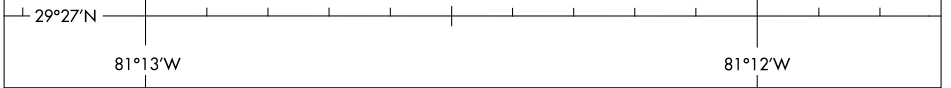
SE-3, 20 MAR 2025 to 17 APR 2025

SE-3, 20 MAR 2025 to 17 APR 2025



RWY 06-24
 PCN 19 F/B/Y/T
 S-60
 RWY 11-29
 PCN 27 F/A/X/T
 S-60

CAUTION: BE ALERT TO RUNWAY CROSSING CLEARANCES.
READBACK OF ALL RUNWAY HOLDING INSTRUCTIONS IS REQUIRED.



AIRPORT DIAGRAM

PALM COAST, FLORIDA
FLAGLER EXEC (FIN)