RNAV (GPS) RWY 3
HUMPHREYS COUNTY (ØM5)

WAAS CH 90222 W03A	APP CRS 032°	Rwy ldg 4000 TDZE 756 Apt Elev 756

RNP APCH.

When local altimeter setting not received, use Nashville Intl altimeter setting and increase all MDA 160 feet; increase LP Cat C and D visibility ⅜ mile, LNAV Cat C and D visibility ½ mile. Procedure NA at night. Rwy 3 helicopter visibility reduction below 1 SM NA.

NA

MISSED APPROACH: Climb to 2700 direct DECAV and hold.

MEMPHIS CENTER	UNICOM
125.85 379.25	122.8 (CTAF) L

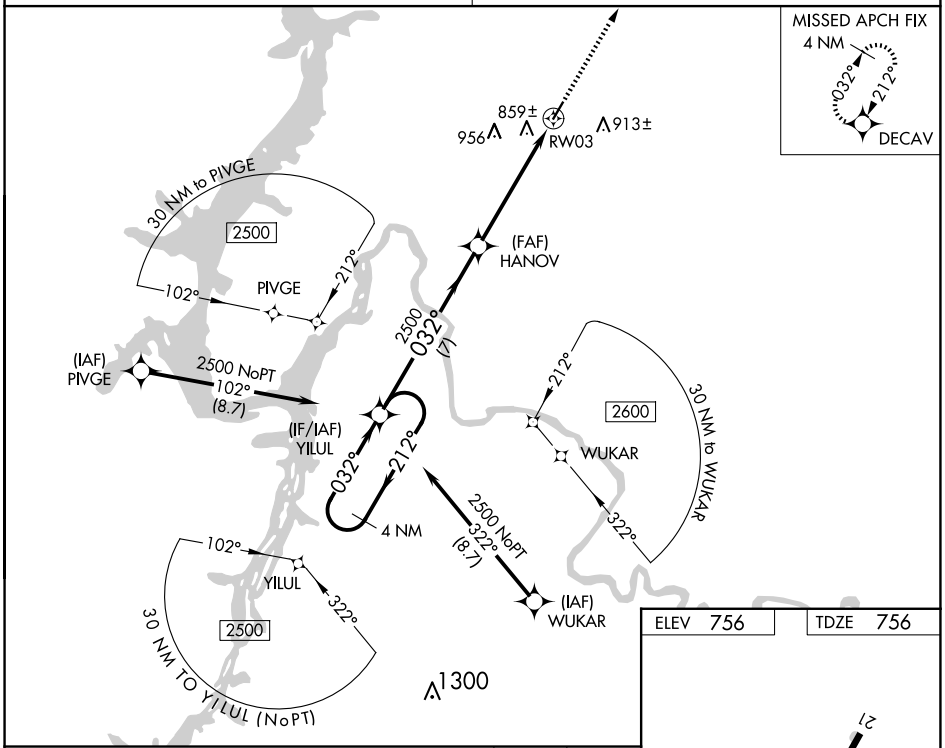

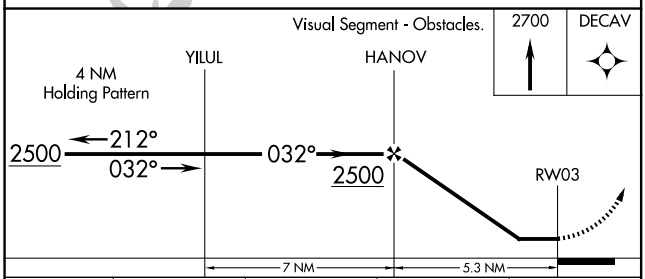

CATEGORY	A	B	C	D
LP MDA	1100-1 344 (400-1)			
LNAV MDA	1120-1 364 (400-1)			

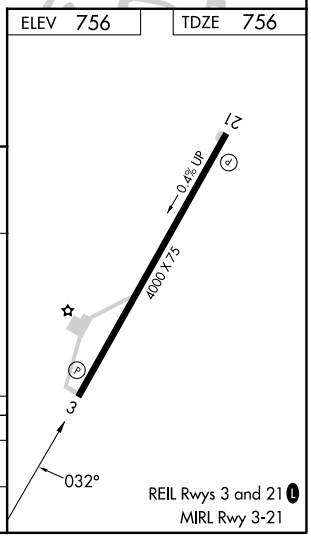

REIL Rwys 3 and 21 L
MIRL Rwy 3-21

SE-1, 20 MAR 2025 to 17 APR 2025

SE-1, 20 MAR 2025 to 17 APR 2025