WAAS CH 45800 W16A	APP CRS 163°	Rwy ldg 5500 TDZE 1202 Apt Elev 1204

RNAV (GPS) RWY 16

PLATTSMOUTH MUNI/DOUGLAS V DUEY FLD (PMV)

When local altimeter setting not received, use Offutt AFB altimeter setting, increase all DAs 45 feet and all MDAs 60 feet, increase LNAV/VNAV all Cats visibility ¼mile. VDP NA when using Offutt AFB altimeter setting. Baro-VNAV NA when using Offutt AFB altimeter setting. For uncompensated Baro-VNAV systems, LNAV/VNAV NA below -17°C (2°F) or above 54°C (130°F). DME/DME RNP-0.3 NA.

MISSED APPROACH: Climb to 2800 direct AVFAL and hold.

AWOS-3	OMAHA APP CON	UNICOM
118.975	135.875 354.05	122.7 (CTAF) L

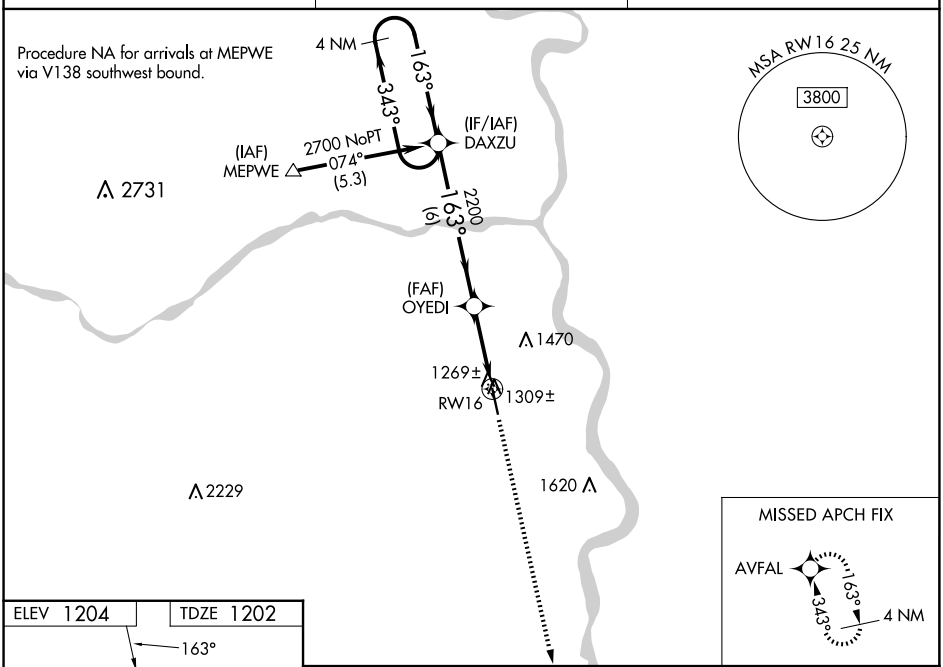

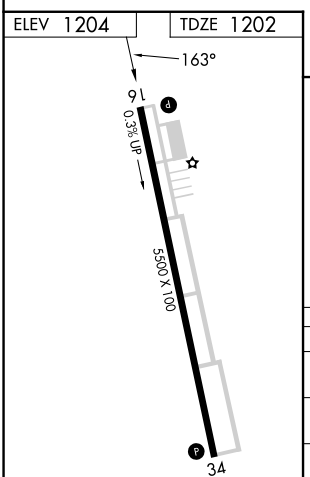

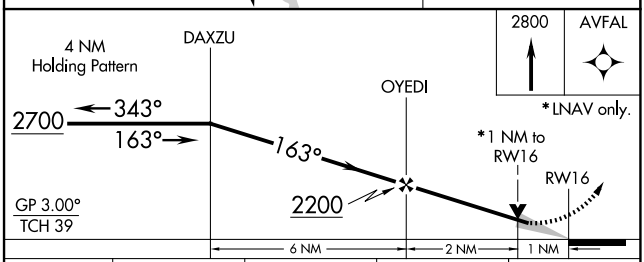

CATEGORY	A	B	C	D
LPV DA	1452-1 250 (300-1)		NA	
LNAV/VNAV DA	1539-1¼ 337 (400-1¼)		NA	
LNAV MDA	1560-1 358 (400-1)		NA	
CIRCLING	1640-1 436 (500-1)	1660-1 456 (500-1)	NA	