WAAS CH **45709** **W06A**	APP CRS **060°**	Rwy ldg **5501** TDZE **526** Apt Elev **526**

RNAV (GPS) RWY 6
HENDERSON/OXFORD (HNZ)

RNP APCH - GPS.

For uncompensated Baro-VNAV systems, LNAV/VNAV NA below -16°C or above 54°C.
When local altimeter setting not received, use Roxboro altimeter setting: increase all DA to 875 feet and all visibilities ⅛ SM; increase all MDA 80 feet and visibility Cats C and D ¼ SM. Baro-VNAV and VDP NA when using Roxboro altimeter setting.
Rwy 6 helicopter visibility reduction below ¾ SM NA.

MISSED APPROACH: Climb to 3000 direct VEKUC and hold.

AWOS-3	RALEIGH APP CON	UNICOM
118.625	**132.35 256.9**	**122.8** (CTAF) L

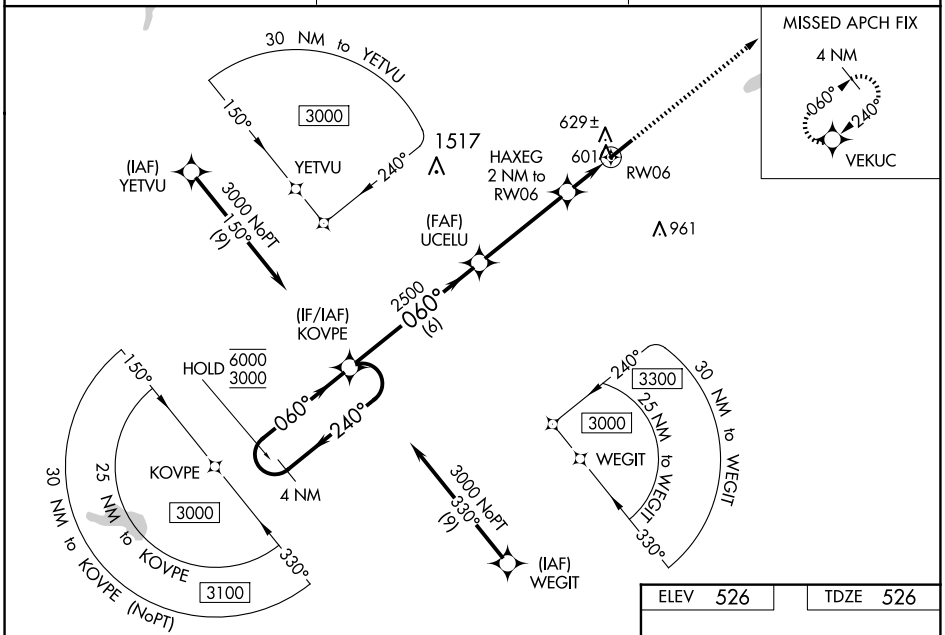



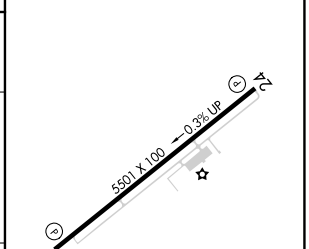

CATEGORY	A	B	C	D
LPV DA	811-⅞ 285 (300-⅞)			
LNAV/VNAV DA	810-⅞ 284 (300-⅞)			
LNAV MDA	880-1 354 (400-1)			
C CIRCLING	960-1 434 (500-1)	980-1 454 (500-1)	1100-1½ 574 (600-1½)	1280-2½ 754 (800-2½)

REIL Rwy 6 L
MIRL Rwy 6-24 L

SE-2, 20 MAR 2025 to 17 APR 2025