APP CRS	Rwy ldg	5200
356°	TDZE	830
	Apt Elev	831

RNAV (GPS) RWY 36
GROVE RGNL (GMJ)

DME/DME RNP-0.3 NA.

MISSED APPROACH: Climb to 3000 direct UNHAF and hold.

AWOS-3PT	KANSAS CITY CENTER	UNICOM
119.025	128.6 282.325	122.8 (CTAF)

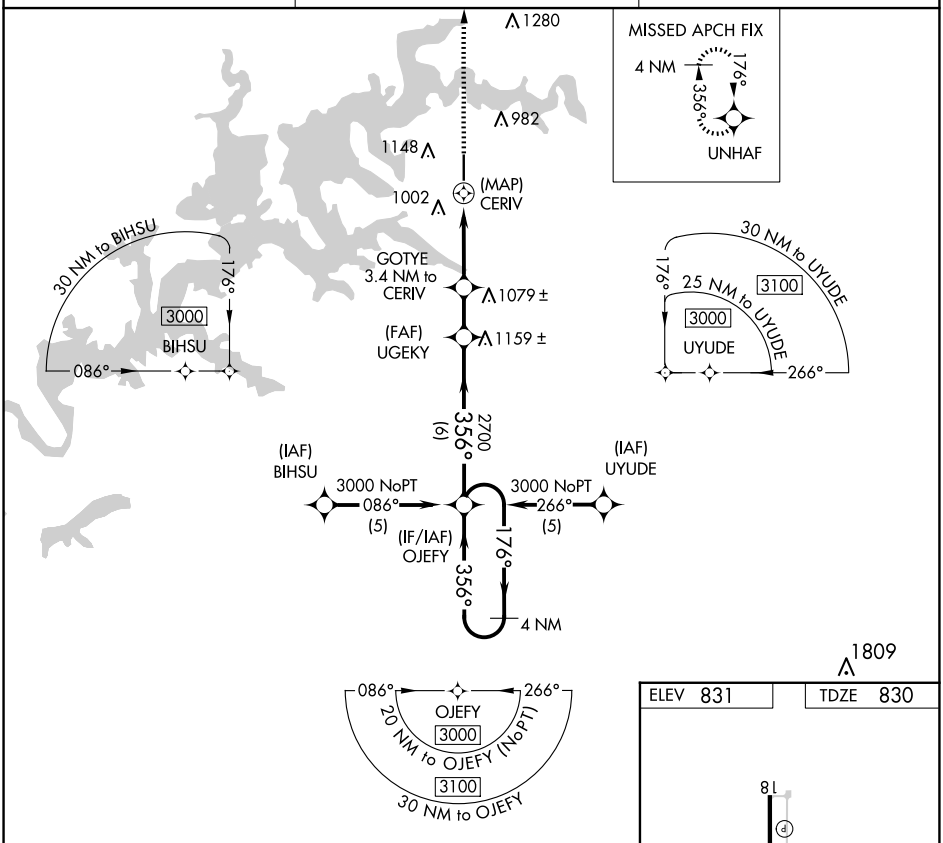

ELEV 831	TDZE 830

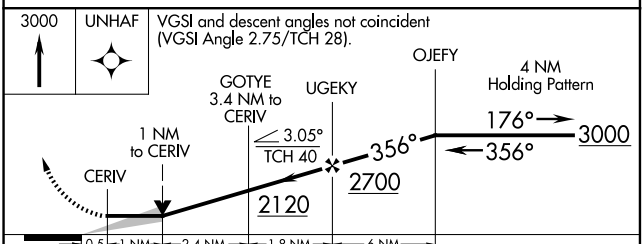

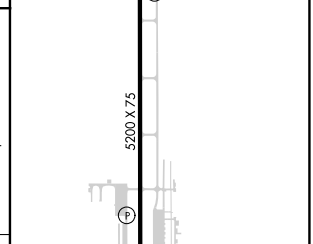

CATEGORY	A	B	C	D
LNAV MDA	1280-1 450 (500-1)		1280-1¼ 450 (500-1¼)	NA
C CIRCLING	1500-1 669 (700-1)		1500-1¾ 669 (700-1¾)	NA

SC-1, 20 MAR 2025 to 17 APR 2025