WAAS CH 53535 W18A	APP CRS 182°	Rwy ldg 3197 TDZE 337 Apt Elev 337

RNAV (GPS) RWY 18
OKOLONA MUNI/RICHARD STOVALL FLD (5A4)

NA

Baro-VNAV NA. DME/DME RNP-0.3 NA. Use Tupelo altimeter setting; when not received, use Columbus Air Force Base altimeter setting and increase all DA 41 feet and all MDA 60 feet, increase LPV and LNAV/VNAV all Cats visibility ⅛ mile, LNAV Cat C visibility ½ mile. Rwy 18 helicopter visibility reduction below ¾ SM NA.

MISSED APPROACH: Climb to 2000 direct MUMDE and hold.

COLUMBUS APP CON *	CTAF
126.075 229.15	122.9 L

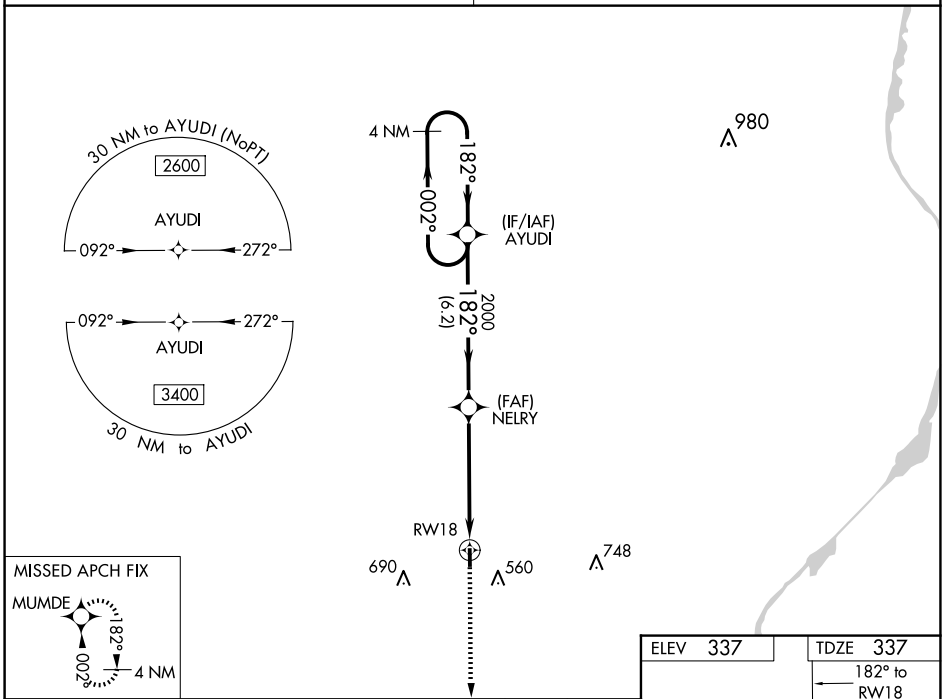

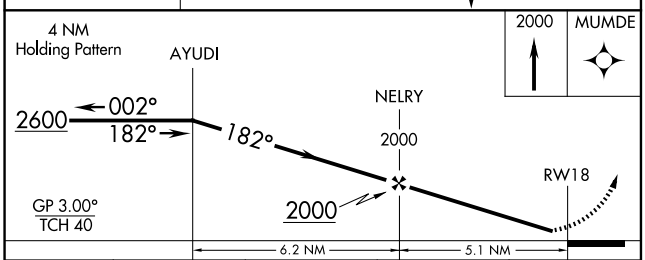

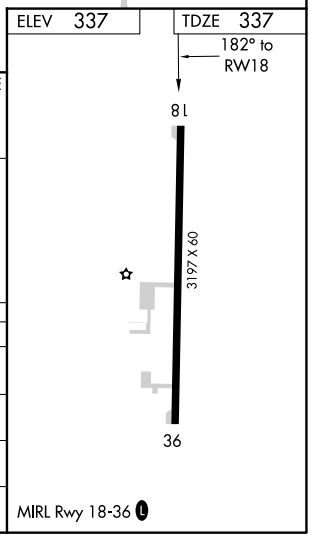

CATEGORY	A	B	C	D
LPV DA	624-1 287 (300-1)			NA
LNAV/VNAV DA	669-1⅛ 332 (400-1⅛)			NA
LNAV MDA	820-1 483 (500-1)		820-1⅜ 483 (500-1⅜)	NA
C CIRCLING	920-1 583 (600-1)		1080-2¼ 743 (800-2¼)	NA

SC-4, 20 MAR 2025 to 17 APR 2025