

20086

AIRPORT DIAGRAM

AL-9156 (FAA)

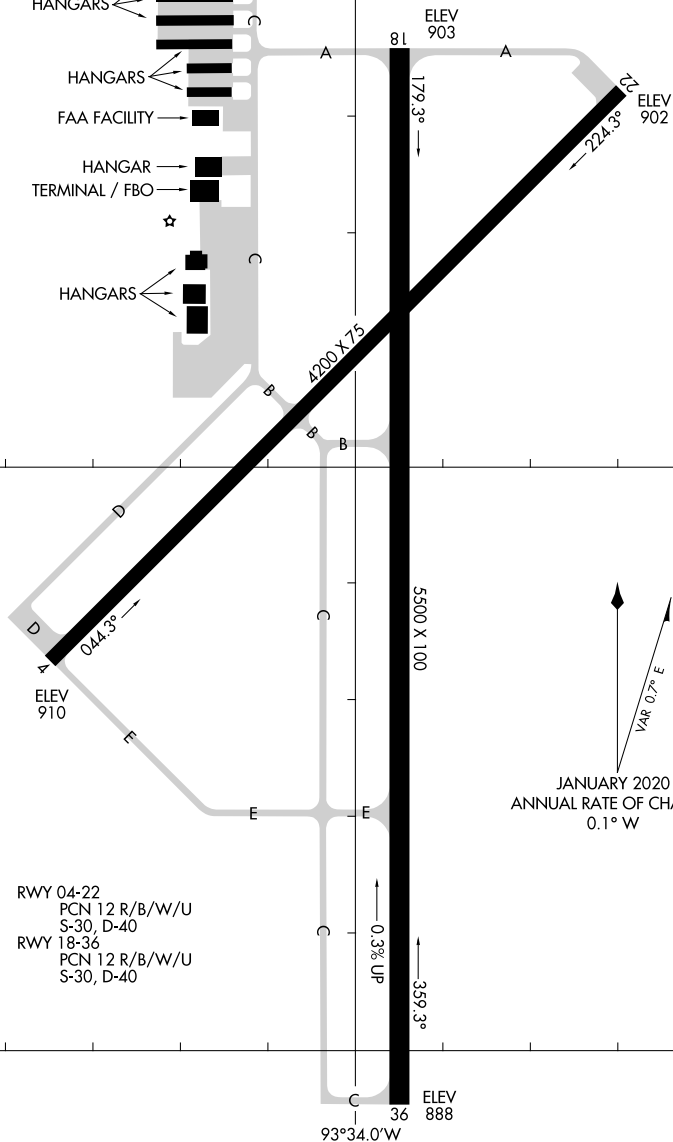
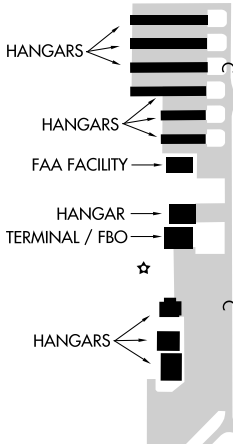
ANKENY RGNL (IKV)

ANKENY, IOWA


AWOS-3
 119.175
 CTAF/UNICOM
 122.9
 CLNC DEL
 126.65

FIELD
 ELEV
 910

D



RWY 04-22
 PCN 12 R/B/W/U
 S-30, D-40
 RWY 18-36
 PCN 12 R/B/W/U
 S-30, D-40



NC-3, 20 MAR 2025 to 17 APR 2025

NC-3, 20 MAR 2025 to 17 APR 2025

93°34.5'W

93°34.0'W

93°33.5'W

AIRPORT DIAGRAM

20086

ANKENY, IOWA

ANKENY RGNL (IKV)