| WAAS CH 56642 W24A | APP CRS 236° | Rwy ldg 4494<br>TDZE 45<br>Apt Elev 45 |
|---|---|---|

# RNAV (GPS) RWY 24
## WAINWRIGHT (AWI) (PAWI)

RNP APCH - GPS.

For uncompensated Baro-VNAV systems, LNAV/VNAV NA below -20°C or above 54°C.

MISSED APPROACH: Climb to 4000 direct OZYIB and hold, continue climb-in-hold to 4000

| ASOS-3 | ANCHORAGE CENTER | BARROW RADIO | CTAF |
|---|---|---|---|
| 132.25 | 135.3 239.25 | 122.5 | 122.8 L |

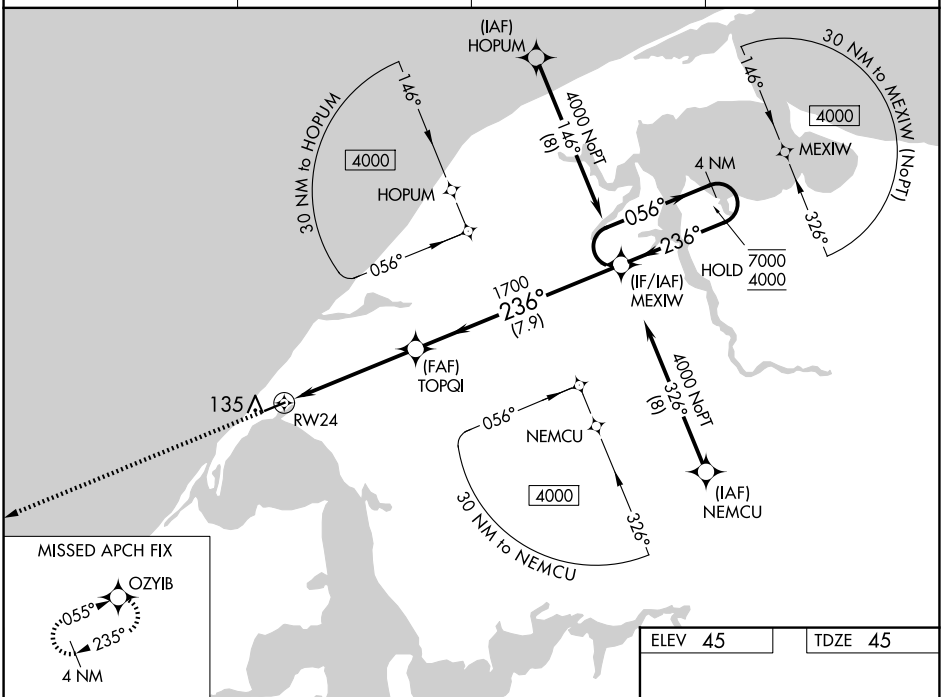





| 4000 | OZYIB |
|---|---|

VGSI and RNAV glidepath not coincident (VGSI Angle 3.00/TCH 30).

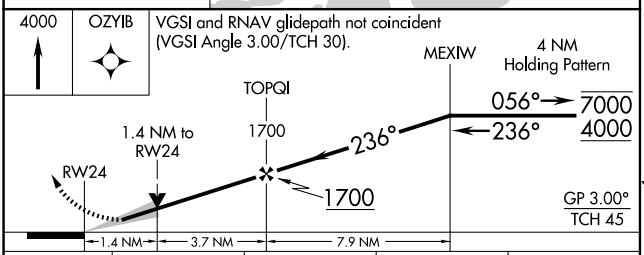


ELEV 45 TDZE 45

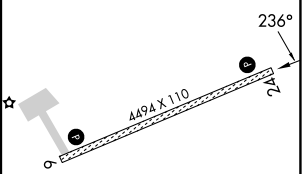


| CATEGORY | A | B | C | D |
|---|---|---|---|---|
| LPV DA | 295-1 250 (300-1) | | | |
| LNAV/VNAV DA | 295-1 250 (300-1) | | | |
| LNAV MDA | 520-1 475 (500-1) | | 520-1⅜ 475 (500-1⅜) | |
| C CIRCLING | 520-1 475 (500-1) | | 520-1½ 475 (500-1½) | 600-2 555 (600-2) |

MIRL Rwy 6-24 L
REIL Rwys 6 and 24 L

AK, 20 FEB 2025 to 17 APR 2025

AK, 20 FEB 2025 to 17 APR 2025