WAAS CH 86640 W14A	APP CRS 144°	Rwy ldg 5000 TDZE 18 Apt Elev 18

RNAV (GPS) RWY 14

PLATINUM (PTU)(PAPM)

For uncompensated Baro-VNAV systems, LNAV/VNAV NA below -20°C (-4°F) or above 54°C (130°F). Baro-VNAV and VDP NA when using Togiak altimeter setting. DME/DME RNP-0.3 NA. When local altimeter setting not received, use Togiak altimeter setting: increase LPV DA to 371 feet; increase LNAV/VNAV DA to 424 feet and all Cats visibilities ⅜ SM; increase all MDA 120 feet and increase LNAV and Circling Cat C visibility ¼ SM.

MISSED APPROACH: Climb to 420 then Climbing right turn to 2500 direct FELTI and hold.

AWOS-3P	ANCHORAGE CENTER	UNICOM
118.375	124.2 251.1	122.8 (CTAF) L

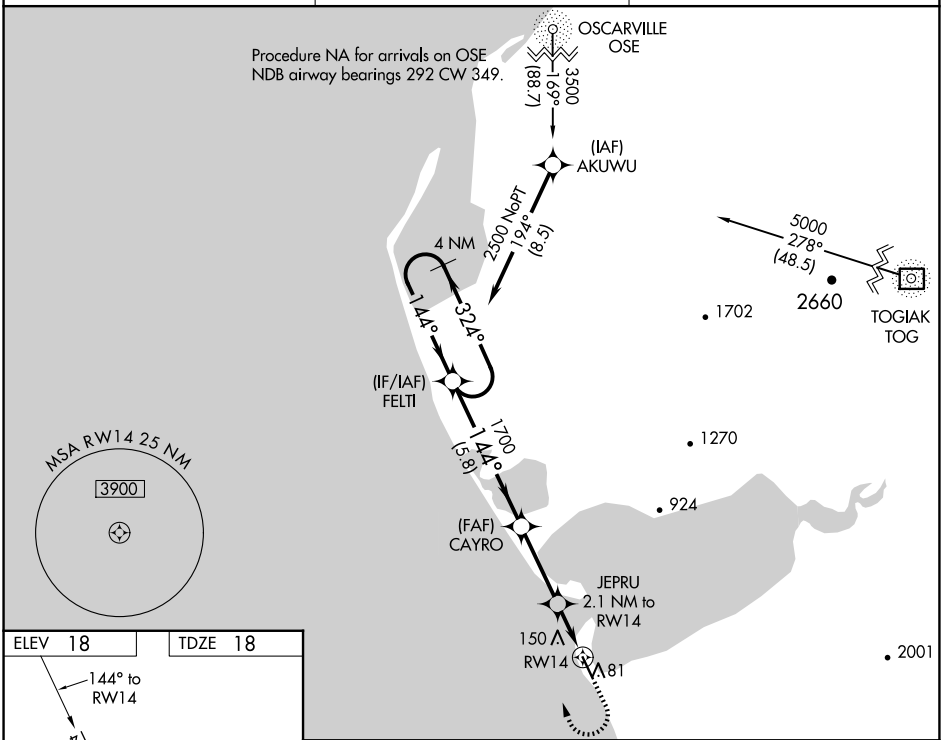

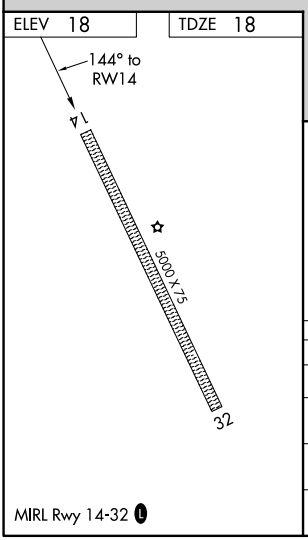

MIRL Rwy 14-32 L

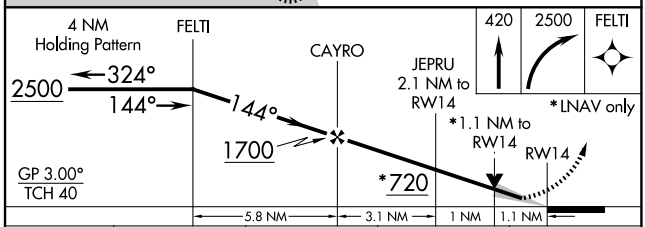

CATEGORY	A	B	C	D
LPV DA	268-1 250 (300-1)			NA
LNAV/VNAV DA	321-1 303 (400-1)			NA
LNAV MDA	400-1 382 (400-1)		400-1⅛ 382 (400-1⅛)	NA
C CIRCLING	460-1 442 (500-1)	480-1 462 (500-1)	520-1½ 502 (600-1½)	NA

AK, 20 FEB 2025 to 17 APR 2025
AK, 20 FEB 2025 to 17 APR 2025