WAAS CH 61340 W36A	APP CRS 002°	Rwy ldg 4503 TDZE 187 Apt Elev 188

RNAV (GPS) RWY 36
COLUMBUS-LOWNDES COUNTY (UBS)

RNP APCH.

T A NA Rwy 36 helicopter visibility reduction below ¾ SM NA. Use Columbus AFB altimeter setting; when not received, use Golden Triangle Rgnl altimeter setting and increase all DA 5 feet and all MDA 20 feet, increase LPV and LNAV/VNAV all Cats visibilities to 1⅛ SM. Baro-VNAV NA.

MISSED APPROACH: Climb to 740 then climbing left turn to 2500 direct CENOK and hold.

COLUMBUS APP CON ★	UNICOM
135.6 323.275	122.8 (CTAF) L

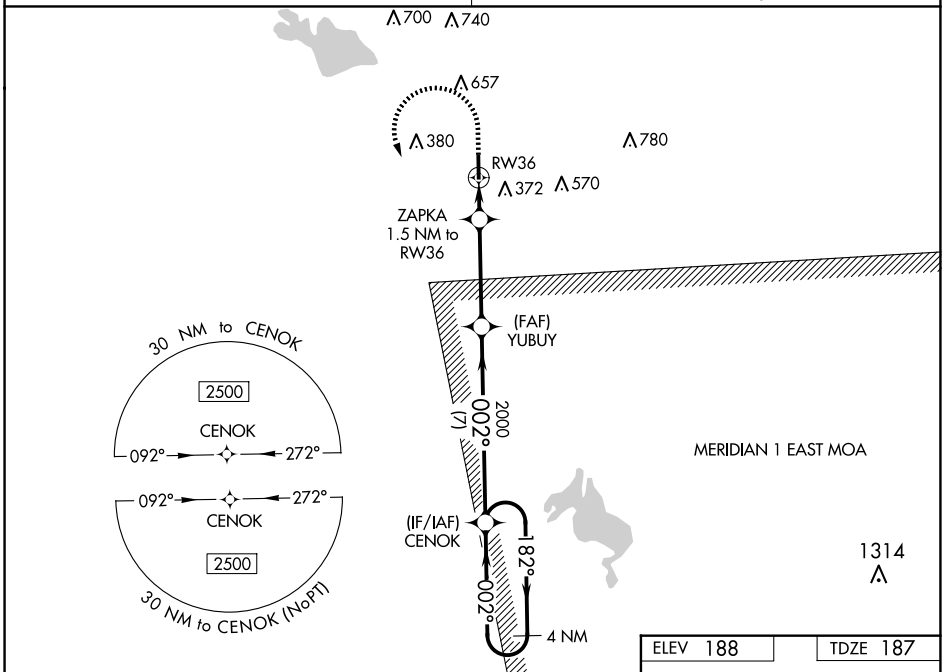

ELEV 188	TDZE 187

VGSI and RNAV glidepath not coincident (VGSI Angle 3.00/TCH 40).

740 | 2500 | CENOK

*LNAV only.

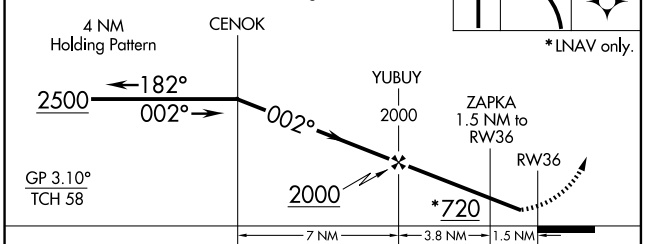

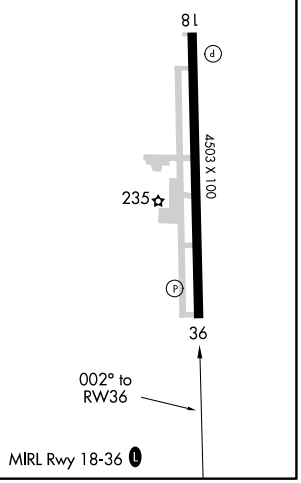

MIRL Rwy 18-36 L

CATEGORY	A	B	C	D
LPV DA	527-1 340 (400-1)			
LNAV/VNAV DA	526-1 339 (400-1)			
LNAV MDA	600-1 413 (500-1)		600-1⅛ 413 (500-1⅛)	
C CIRCLING	760-1 572 (600-1)	780-1 592 (600-1)	1040-2½ 852 (900-2½)	1040-2¾ 852 (900-2¾)

SC-4, 17 APR 2025 to 15 MAY 2025
SC-4, 17 APR 2025 to 15 MAY 2025