MINOT, NORTH DAKOTA

ILS or LOC Y RWY 30

MINOT AFB (KMIB)

LOC I-MIB 109.9	APCH CRS 298°	Rwy ldg 13,198 TDZE 1646 Arpt Elev 1666	[USAF]

RADAR or DME required.

*When ALS inop, increase RVR to 40 and vis to ¾ mile
**When ALS inop, increase RVR to 55, vis to 1 mile.
***Circling not authorized N of Rwy 12-30.
****When ALS inop, increase CAT AB RVR to 55 and vis to 1 mile, CAT CDE vis to 1⅜ miles.

ALSF-1

MISSED APPROACH: Climb to 5000 via MIB TACAN R-305 direct AMAXE and hold.

ATIS ★	MINOT APP CON	MINOT TOWER ★	GND CON	CLNC DEL
278.8	119.6 363.8	120.65 253.5	134.0 275.8	326.2

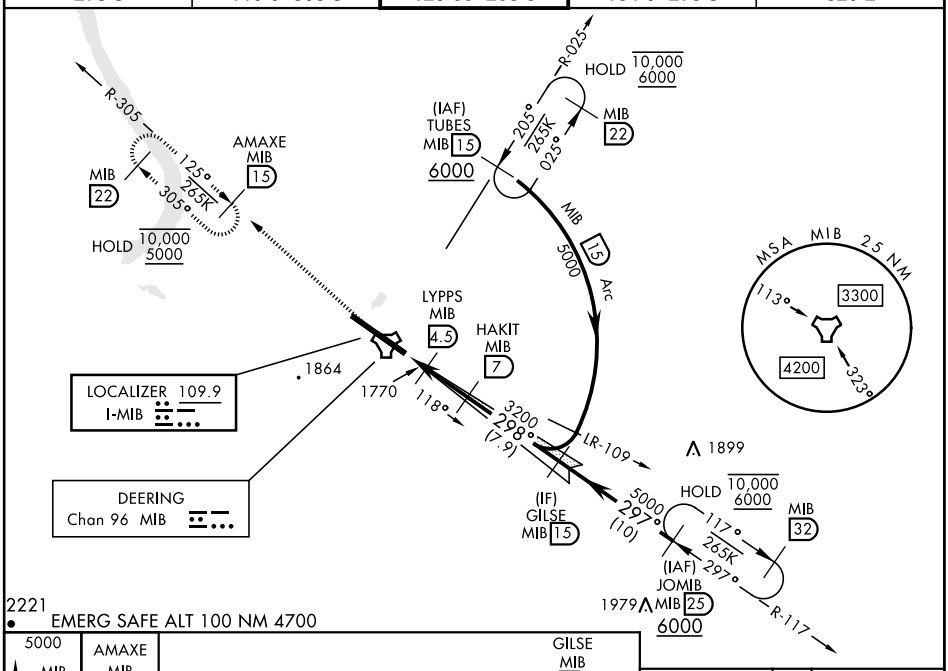

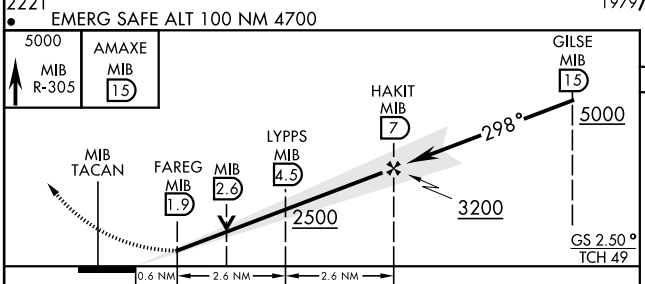

ELEV 1666 TDZE 1646

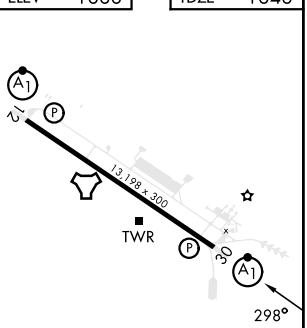

HIRL Rwy 12-30

CATEGORY	A	B	C	D	E
S-ILS 30 *	1846/24 200 (200-½)				
S-LOC 30 **	2020/24 374 (400-½)		2020/35 374 (400-⅝)		
C CIRCLING ***	2120-1 454 (500-1)	2140-1 474 (500-1)	2180-1½ 514 (600-1½)	2320-2 654 (700-2)	2320-2¼ 654 (700-2¼)
LOCAL ALTIMETER WITHOUT LAST STEPDOWN FIX					
S-LOC 30 ****	2140/24 494 (500-½)		2140/50 494 (500-1)		
C CIRCLING ***	2140-1 474 (500-1)		2180-1½ 514 (600-1½)	2320-2 654 (700-2)	2320-2¼ 654 (700-2¼)

FAF to MAP 5.2 NM					
Knots	60	90	120	150	180
Min:Sec	5:12	3:28	2:36	2:05	1:44

NC-1, 17 APR 2025 to 15 MAY 2025