WAAS CH 42625 W17A	APP CRS 166°	Rwy ldg 5840 TDZE 2364 Apt Elev 2380

RNAV (GPS) RWY 17
AVENGER FLD (SWW)

RNP APCH - GPS.

Rwy 17 helicopter visibility reduction below 1 SM NA.
For uncompensated Baro-VNAV systems, LNAV/VNAV NA below -19°C or above 54°C. Straight-in Rwy 17 and Circling Rwy 17, 22 NA at night.

MISSED APPROACH: Climb to 4400 direct WOGUG and hold.

AWOS-3	ABILENE APP CON	UNICOM
119.025	127.2 282.3	122.8 (CTAF)

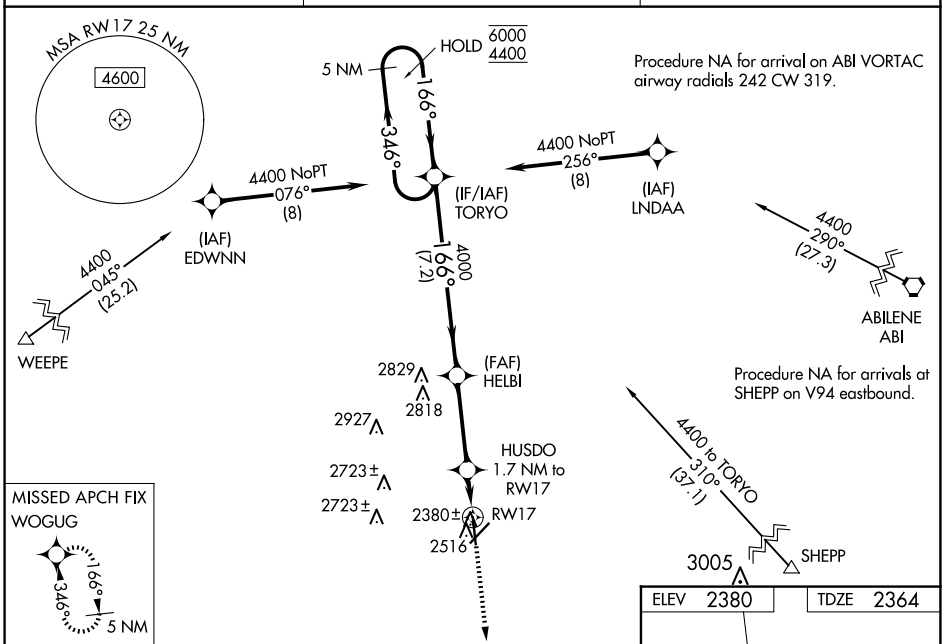

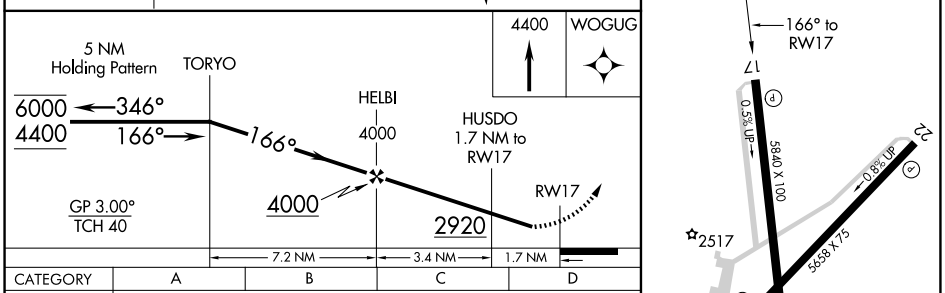

CATEGORY	A	B	C	D
LPV DA	2614-1		250 (300-1)	
LNAV/VNAV DA	2619-1		255 (300-1)	
LNAV MDA	2680-1		316 (300-1)	
C CIRCLING	2880-1	500 (500-1)	3080-2 700 (700-2)	3080-2¼ 700 (700-2¼)

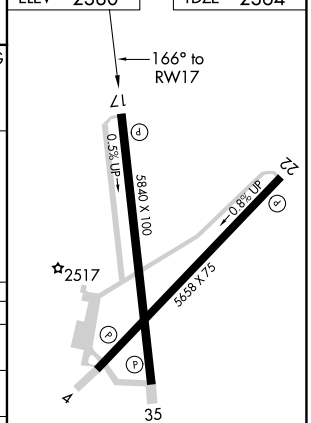

REIL Rwys 17-35
MIRL Rwys 4-22 and 17-35

SC-2, 15 MAY 2025 to 12 JUN 2025
SC-2, 15 MAY 2025 to 12 JUN 2025