VOR/DME-A
RUSSELL MUNI (RSL)

VORTAC HYS	APP CRS	Rwy ldg	N/A
110.4	076°	TDZE	N/A
Chan 41		Apt Elev	1864

When local altimeter setting not received, use Hays altimeter setting; increase all MDA 80 feet and Cat C visibility ¼ SM. Circling NA to Rwys 3 and 21.

MISSED APPROACH: Climb to 3500 then climbing left turn to 3700 via HYS R-076 to CUTTE/18.1 DME and hold.

ASOS	KANSAS CITY CENTER	UNICOM
128.325	124.4 322.4	122.7 (CTAF) L

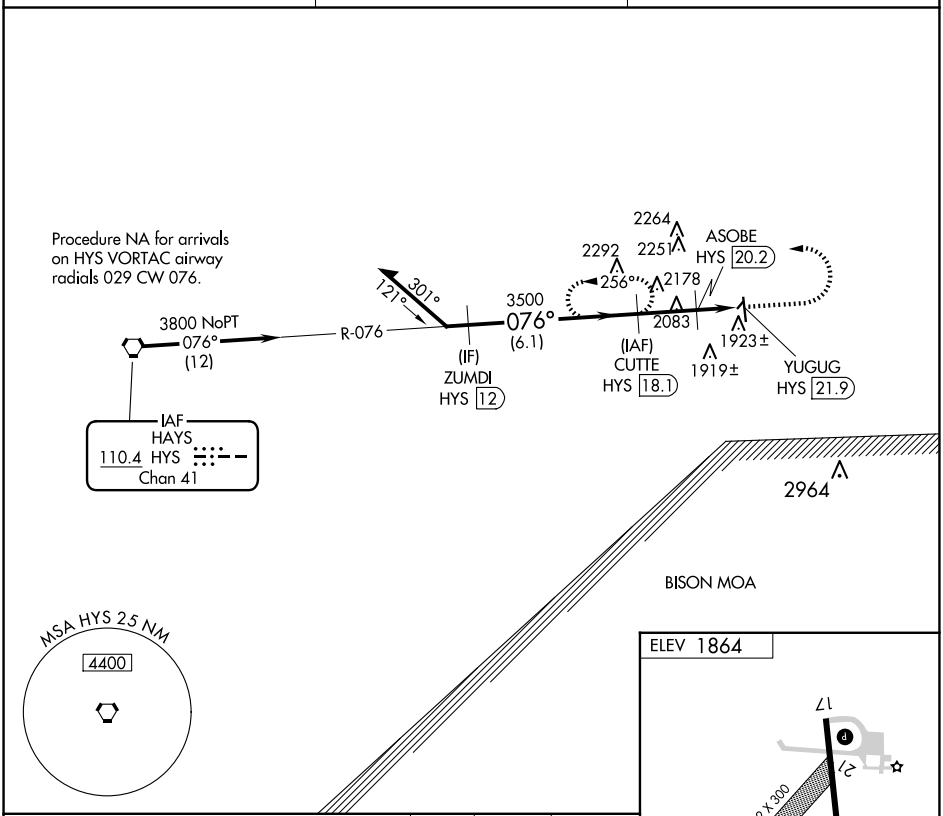

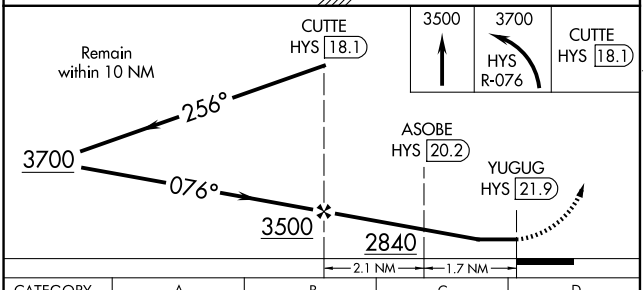

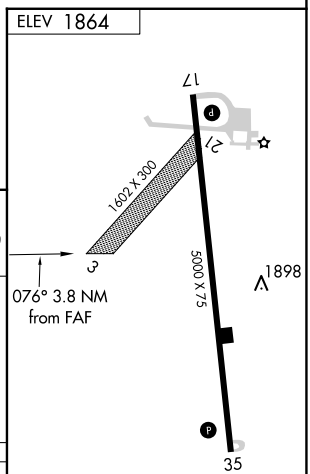

CATEGORY	A	B	C	D
CIRCLING	2240-1 376 (400-1)	2320-1¼ 456 (500-1¼)	2620-2¼ 756 (800-2¼)	NA

REIL Rwys 17 and 35 L
MIRL Rwy 17-35 L

NC-2, 15 MAY 2025 to 12 JUN 2025
NC-2, 15 MAY 2025 to 12 JUN 2025