RIDGECREST, CALIFORNIA

HI-TACAN Z RWY 03

TACAN NID Chan 53	APCH CRS 034°	Rwy ldg 10,001 TDZE 2284 Arpt Elev 2288	[USN]	CHINA LAKE NAWS (ARMITAGE FLD) (KNID)

MISSED APPROACH: Climb to 3600 then climbing right turn to 9500, intercept NID TACAN R-170 to FONOD and hold. Minimum climb gradient 370 ft/NM to 9500.

ATIS ★	JOSHUA APP/DEP CON	TOWER ★	GND CON	CLNC DEL
322.375	133.65 348.7	120.15 340.2	350.3	254.25

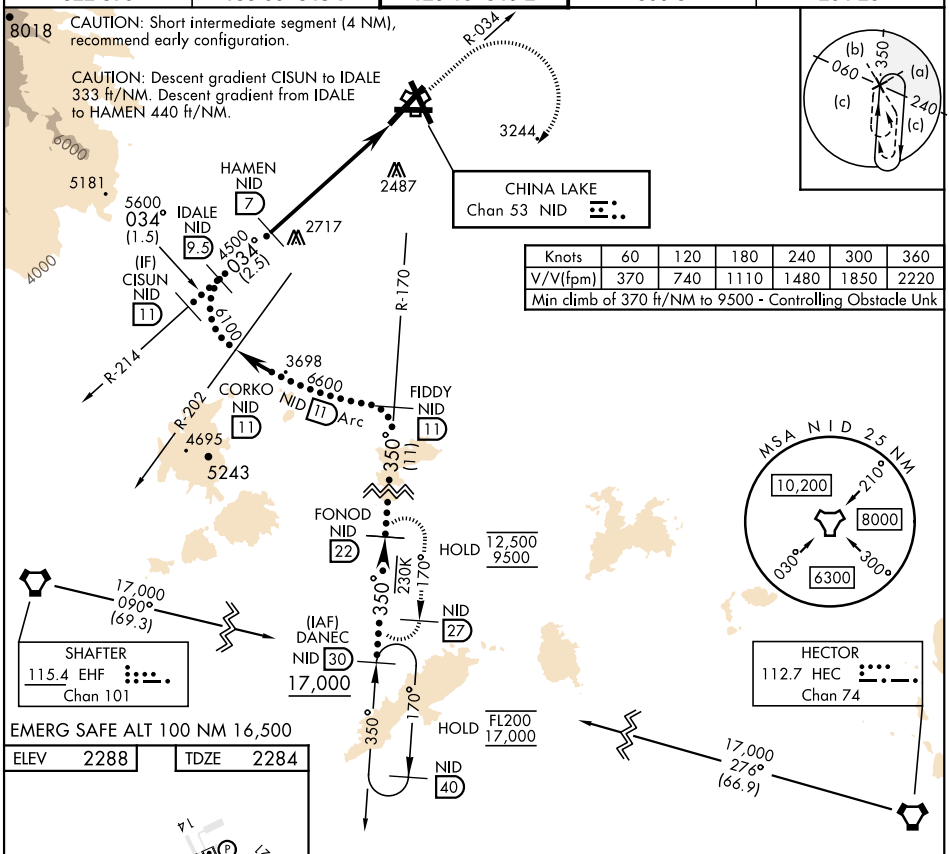

Knots	60	120	180	240	300	360
V/V(fpm)	370	740	1110	1480	1850	2220

Min climb of 370 ft/NM to 9500 - Controlling Obstacle Unk

EMERG SAFE ALT 100 NM 16,500

ELEV 2288	TDZE 2284

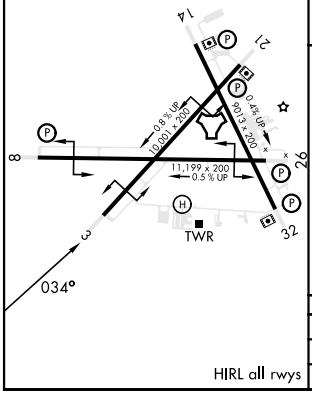

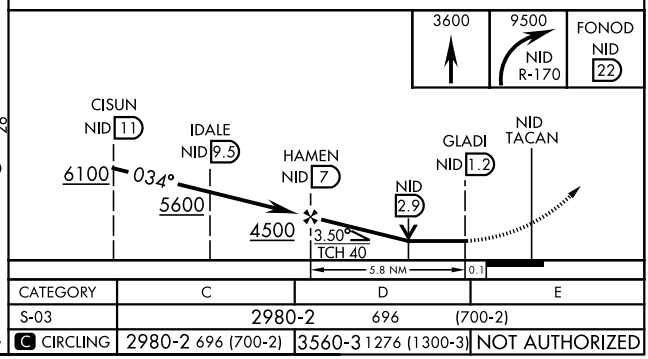

CATEGORY	C	D	E
S-03	2980-2	696	(700-2)
C CIRCLING	2980-2 696 (700-2)	3560-3 1276 (1300-3)	NOT AUTHORIZED

HIRL all rwys

SW-3, 15 MAY 2025 to 12 JUN 2025

SW-3, 15 MAY 2025 to 12 JUN 2025