WAAS CH 73018 W03A	APP CRS 036°	Rwy ldg 7030 TDZE 1057 Apt Elev 1066

RNAV (GPS) RWY 3
MANHATTAN RGNL (MHK)

RNP APCH - GPS.

Circling NA northwest of Rwy 3-21. Rwy 3 helicopter visibility reduction below ¾ SM NA. Inop table does not apply to LPV all Cats. For uncompensated Baro-VNAV systems, LNAV/VNAV NA below -20°C or above 54°C. For inop ALS, increase LNAV/VNAV all Cats visibility to 1⅛ SM, increase LNAV Cats A/B visibility to 1 SM and LNAV Cats C/D visibility to 1⅛ SM.

MALSR

MISSED APPROACH: Climb to 3100 direct BIRME and hold.

ASOS	MARSHALL AAF GCA★	MANHATTAN TOWER★	GND CON
119.075	121.25 269.05	118.55 (CTAF) L	121.85

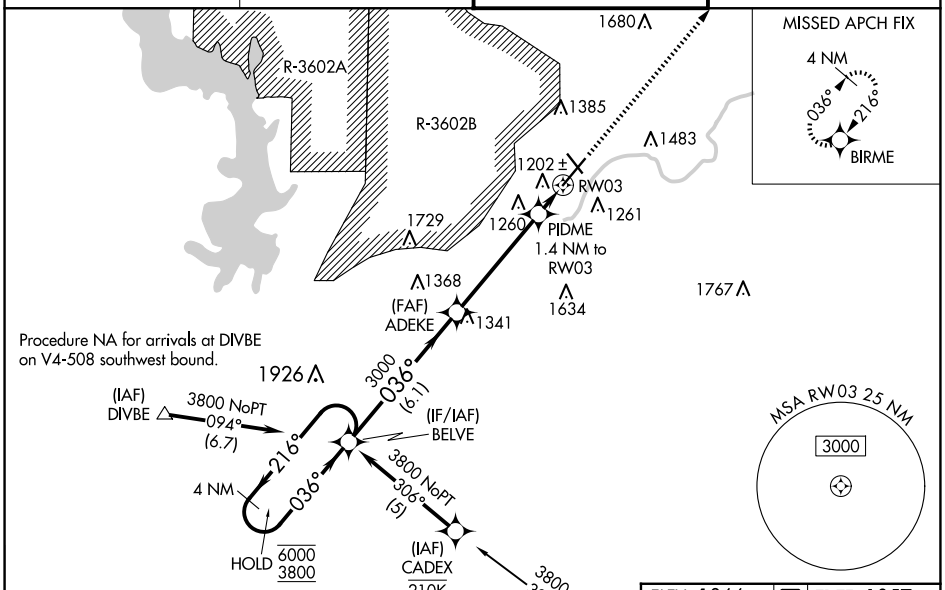

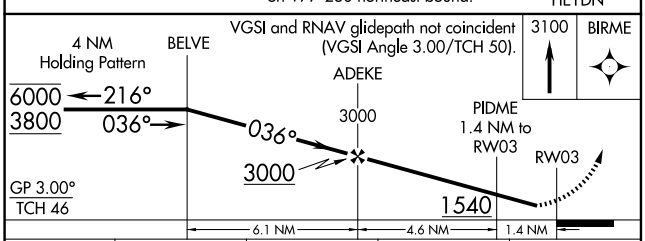

CATEGORY	A	B	C	D
LPV DA	1257-½ 200 (200-½)			
LNAV/VNAV DA	1441-¾ 384 (400-¾)			
LNAV MDA	1460-¾ 403 (400-¾)			
CIRCLING	1540-1 474 (500-1)	1620-1 554 (600-1)	1920-2½ 854 (900-2½)	1920-2¾ 854 (900-2¾)

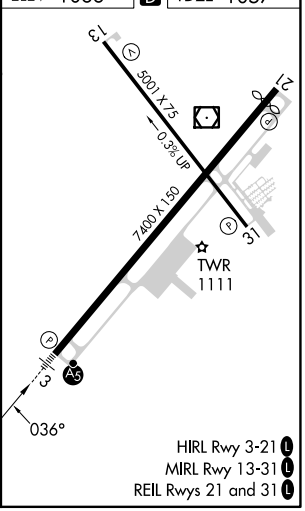

NC-2, 15 MAY 2025 to 12 JUN 2025
NC-2, 15 MAY 2025 to 12 JUN 2025