VOR RWY 22

ROCKY MOUNT/WILSON RGNL (RWI)

VORTAC TYI	APP CRS	Rwy ldg	6900
117.8	238°	TDZE	152
Chan 125		Apt Elev	158

DME required.

T A Rwy 22 helicopter visibility reduction below 1 SM NA. When local altimeter setting not received, use Wayne Exec Jetport altimeter setting and increase all MDAs 60 feet and S-22 Cat C/D ⅛ SM and Circling Cat C visibility ¼ SM. Straight-in Rwy 22 NA at night, Circling Rwy 4, 22 NA at night.

MISSED APPROACH: Climb to 1100 then climbing right turn to 2000 direct TYI VORTAC and hold.

ASOS	WASHINGTON CENTER	UNICOM
118.875	123.85 279.65	123.05 (CTAF) L

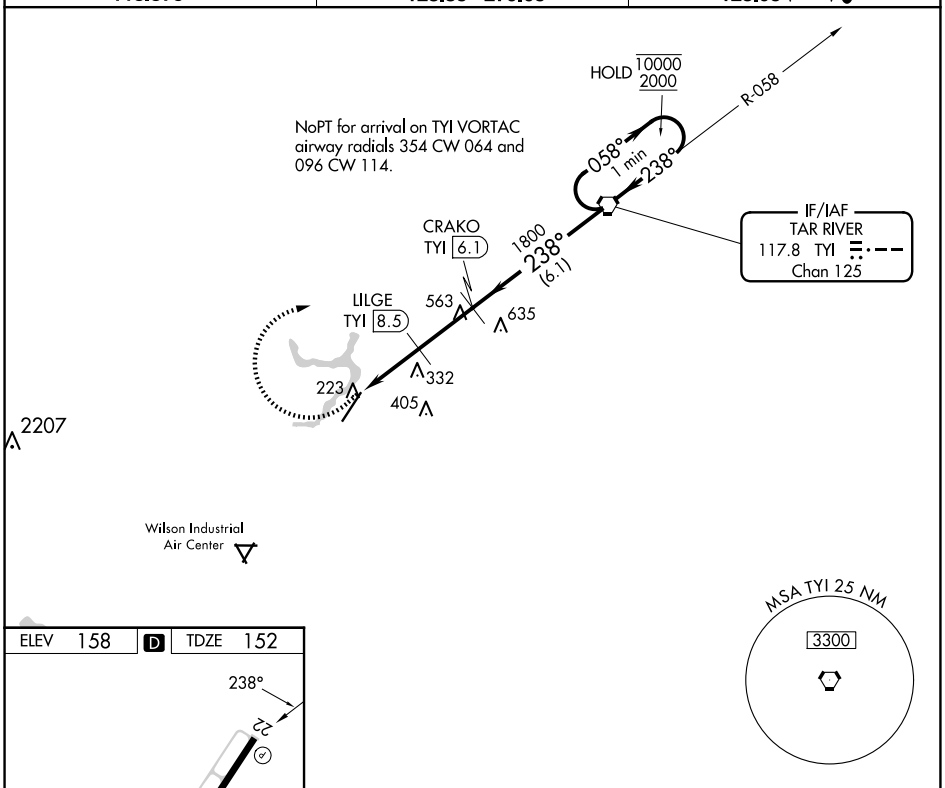

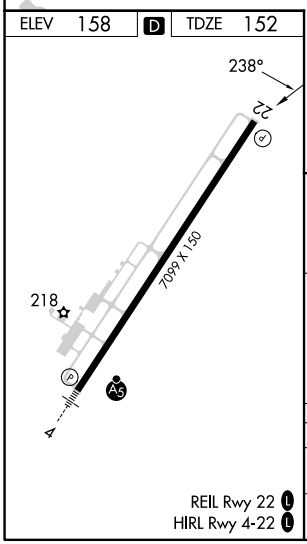

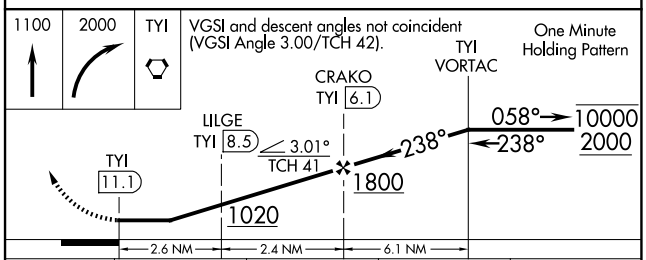

CATEGORY	A	B	C	D
S-22	600-1 448 (500-1)		600-1¼ 448 (500-1¼)	
C CIRCLING	600-1 442 (500-1)	620-1 462 (500-1)	720-1½ 562 (600-1½)	760-2 602 (700-2)

REIL Rwy 22 L
HIRL Rwy 4-22 L

SE-2, 15 MAY 2025 to 12 JUN 2025

SE-2, 15 MAY 2025 to 12 JUN 2025