APP CRS	Rwy ldg	5414
026°	TDZE	906
	Apt Elev	923

RNAV (GPS) RWY 3
PETIT JEAN PARK (MPJ)

Use Russellville altimeter setting.
NA Procedure NA at night.
GPS or RNP-0.3 required. DME/DME RNP-0.3 NA.

MISSED APPROACH: Climb to 3500 via 026° course to UPAKE WP and hold.

MEMPHIS CENTER	CTAF
128.475 377.15	122.9 L

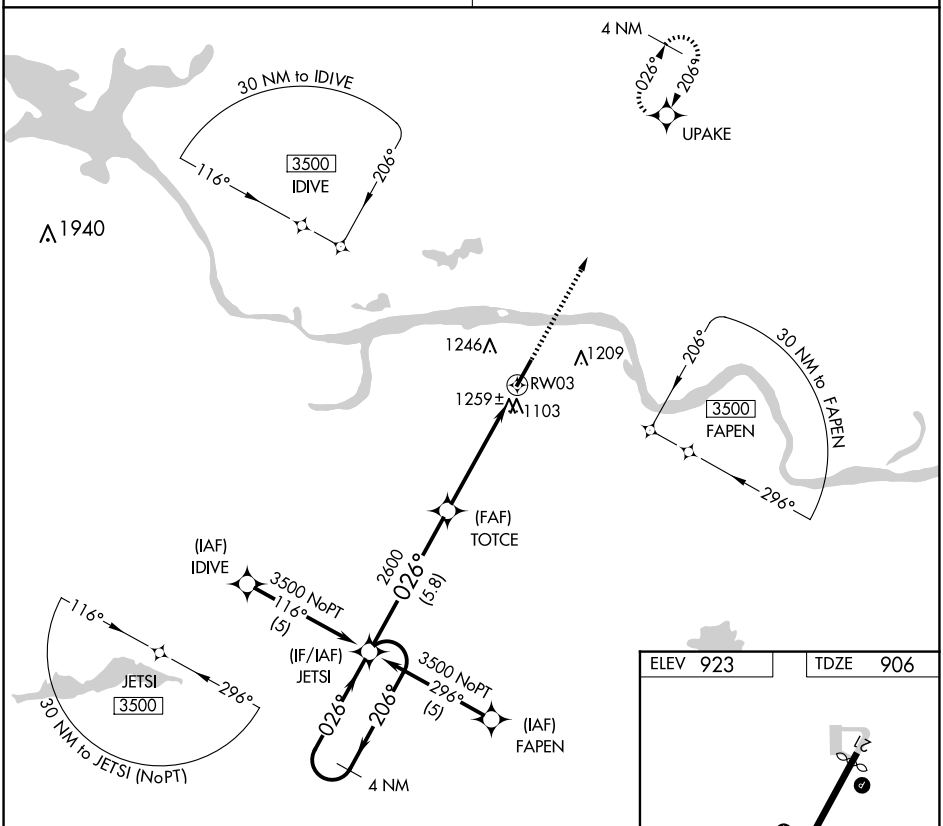

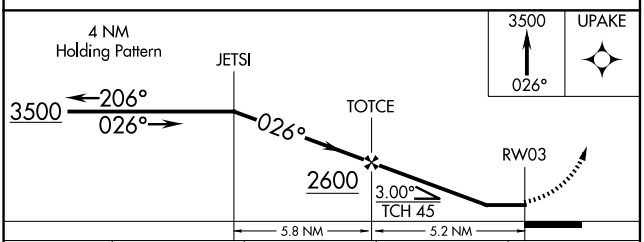
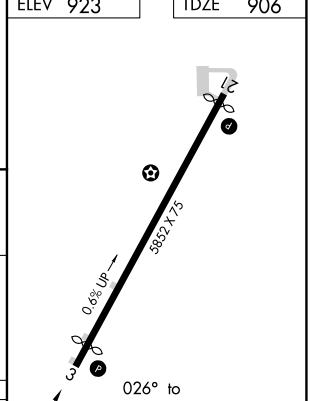
CATEGORY	A	B	C	D
LNAV MDA	1620-1 714 (800-1)		1620-2 714 (800-2)	NA
CIRCLING	1700-1 777 (800-1)	1720-1¼ 797 (800-1¼)	1720-2¼ 797 (800-2¼)	NA