WAAS CH 69326 W24A	APP CRS 238°	Rwy ldg 5004 TDZE 713 Apt Elev 733

RNAV (GPS) RWY 24
DAVIDSON COUNTY EXEC (EXX)

For uncompensated Baro-VNAV systems, LNAV/VNAV NA below -16°C (4°F) or above 54°C (130°F). When local altimeter setting not received, use Salisbury altimeter setting and increase all DA 37 feet and all MDA 40 feet, increase LPV and LNAV/VNAV all Cats visibility ⅛ SM, LNAV Cat C visibility ¼ SM. DME/DME RNP-0.3 NA. Helicopter visibility reduction below ¾ SM NA. Baro-VNAV and VDP NA when using Salisbury altimeter setting.

MISSED APPROACH: Climb to 3000 direct WOKIR and hold.

AWOS-3	GREENSBORO APP CON	GCO	UNICOM
119.825	126.6 327.075	135.075	122.8 (CTAF) L

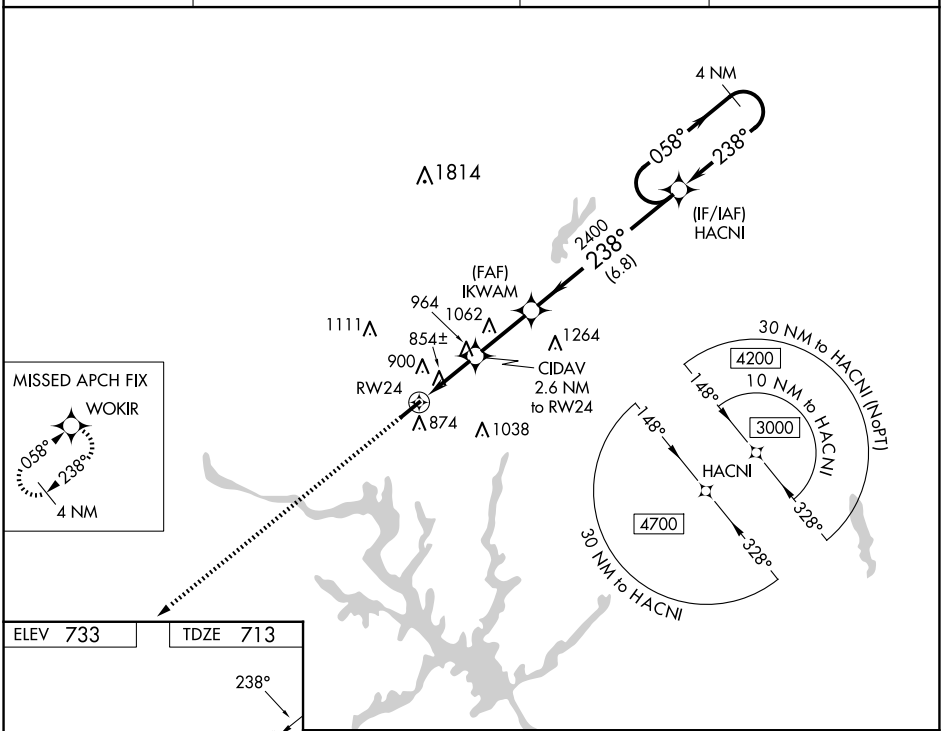

ELEV 733 TDZE 713

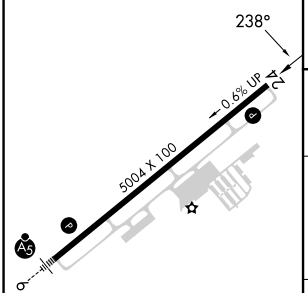

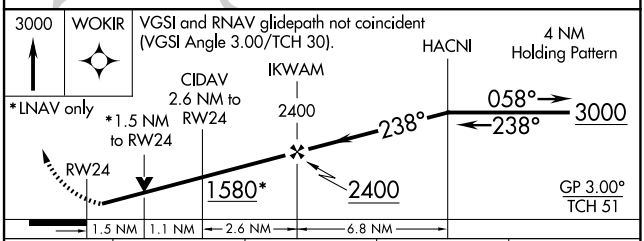

CATEGORY	A	B	C	D
LPV DA	1026-1 313 (300-1)			NA
LNAV/VNAV DA	1150-1½ 437 (500-1½)			NA
LNAV MDA	1220-1 507 (500-1)		1220-1⅜ 507 (500-1⅜)	NA
CIRCLING	1220-1 487 (500-1)	1240-1 507 (600-1)	1340-1¾ 607 (700-1¾)	NA

MIRL Rwy 6-24 L
REIL Rwys 24 L

SE-2, 15 MAY 2025 to 12 JUN 2025

SE-2, 15 MAY 2025 to 12 JUN 2025