APP CRS	Rwy ldg	3111
255°	TDZE	1771
	Apt Elev	1783

RNAV (GPS) RWY 26
KEE FLD (I16)

RNP APCH - GPS.

Rwy 26 helicopter visibility reduction below 1 SM NA. Procedure NA at night.

MISSED APPROACH: Climbing left turn to 4400 direct EDATY and hold.

AWOS-3	CHARLESTON APP CON	UNICOM
120.625	125.4 269.125	122.8 (CTAF) L

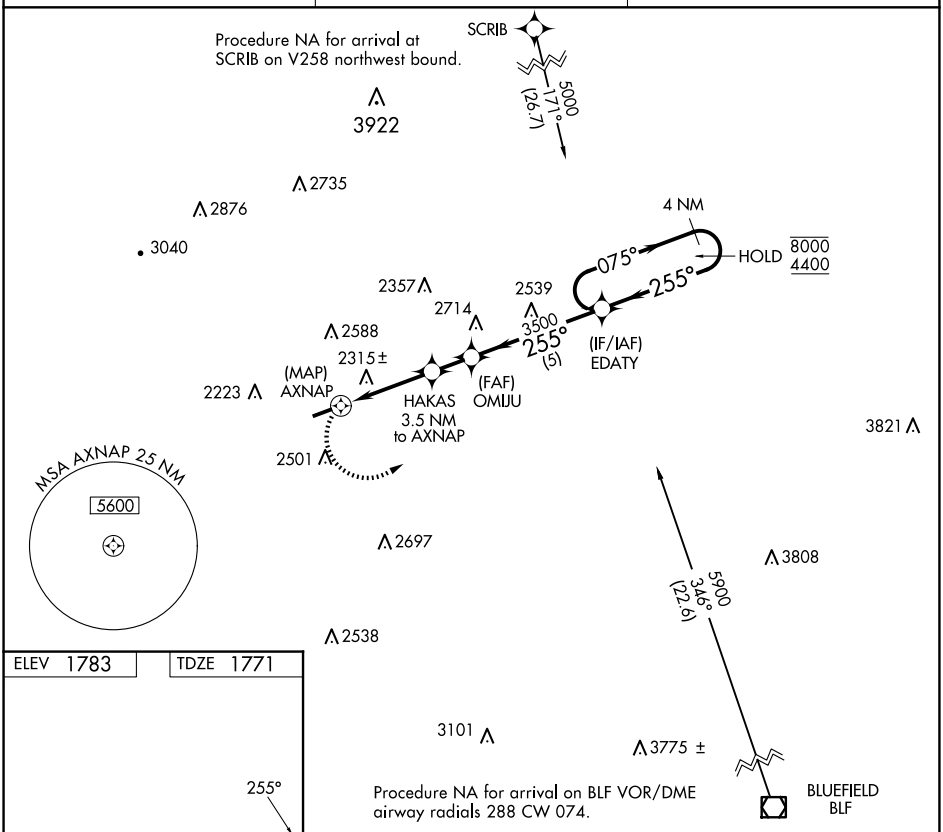

ELEV 1783	TDZE 1771

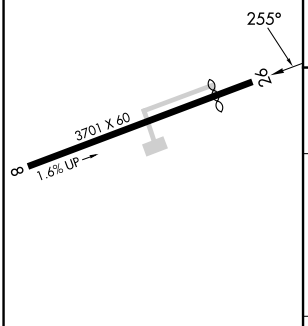

MIRL Rwy 8-26 L
REIL Rwy 8 and 26 L

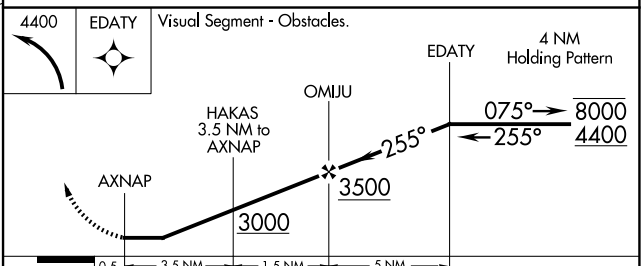

CATEGORY	A	B	C	D
LNAV MDA	2580-1 809 (800-1)	2580-1¼ 809 (800-1¼)	2580-2½ 809 (800-2½)	NA

NE-4, 15 MAY 2025 to 12 JUN 2025