NDB ODX	APP CRS	Rwy ldg	4721
356	124°	TDZE	2070
		Apt Elev	2070

NDB RWY 13
EVELYN SHARP FLD (ODX)

RADAR required for procedure entry.

Circling NA to Rwys 17 and 35. Rwy 13 helicopter visibility reduction below ¾ SM NA.

MISSED APPROACH: Climb to 4200 then left turn direct ODX NDB and hold.

ASOS	MINNEAPOLIS CENTER	UNICOM
119.925	119.4 278.8	122.8 (CTAF) L

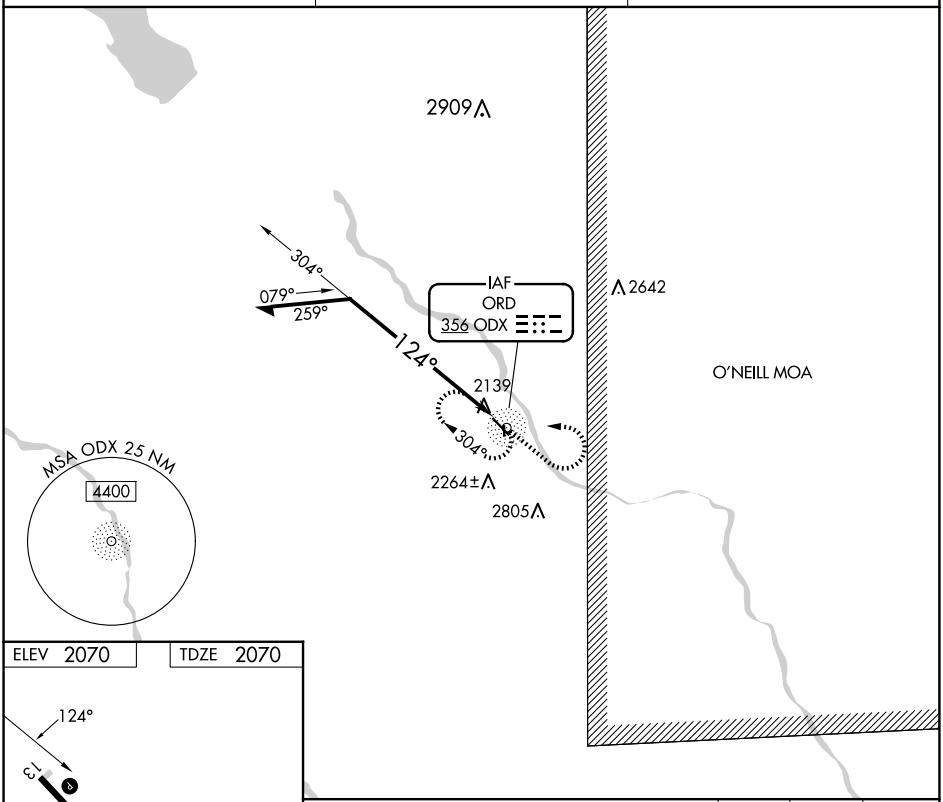

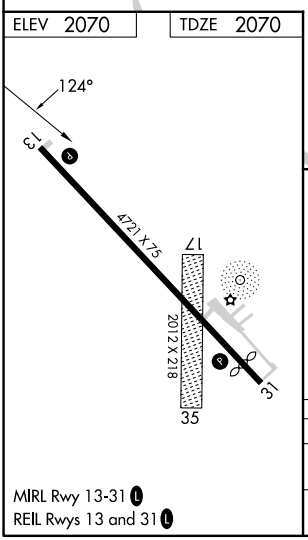

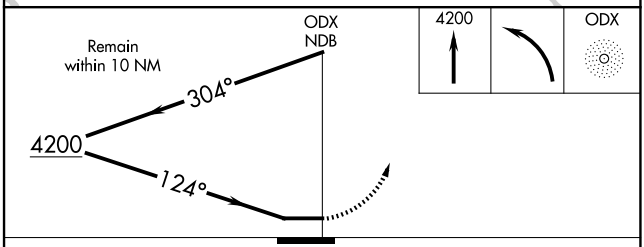

CATEGORY	A	B	C	D
S-13	2980-1¼	910 (1000-1¼)	NA	
CIRCLING	2980-1¼	910 (1000-1¼)	NA	

MIRL Rwy 13-31 L
REIL Rwys 13 and 31 L

NC-2, 15 MAY 2025 to 12 JUN 2025

NC-2, 15 MAY 2025 to 12 JUN 2025