LOM HU	APP CRS	Rwy ldg / TDZE / Apt Elev
404	134°	7003 / 1525 / 1543

NDB RWY 13
HUTCHINSON RGNL (HUT)

Circling to Rwy 22 NA at night.
For inop ALS, increase S-13 Cat A/B visibility to RVR 5500, and Cat C/D to 1⅞ SM.

MALSR

MISSED APPROACH: Climb to 2400 then climbing right turn to 3100 direct HUT VOR/DME and hold.

ATIS	WICHITA APP CON	HUTCHINSON TOWER ★	GND CON	UNICOM
124.25	125.5 306.2	118.5 (CTAF) L 363.0	121.9	122.95

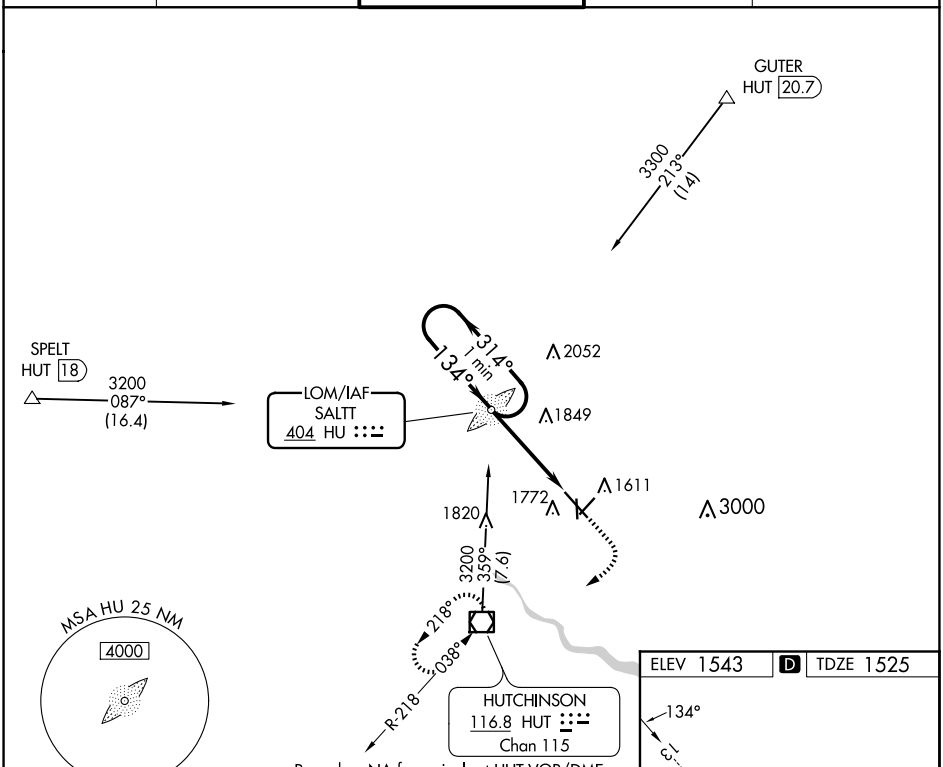

Procedure NA for arrivals at HUT VOR/DME on V280 southwest bound.

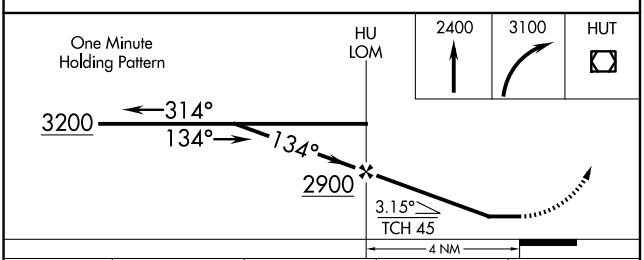

CATEGORY	A	B	C	D
S-13	2200/40 675 (700-¾)		2200-1½ 675 (700-1½)	
C CIRCLING	2200-1 657 (700-1)		2200-1⅞ 657 (700-1⅞)	2720-3 1177 (1200-3)

ELEV 1543 | D | TDZE 1525

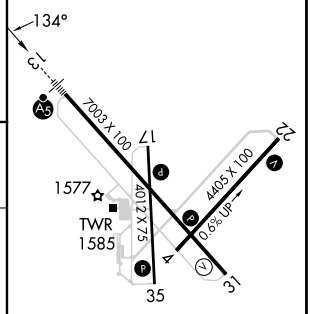

REIL Rwys 4, 22 and 31
HIRL Rwy 13-31 L
MIRL Rwys 4-22 and 17-35 L

FAF to MAP 4 NM					
Knots	60	90	120	150	180
Min:Sec	4:00	2:40	2:00	1:36	1:20

NC-2, 12 JUN 2025 to 10 JUL 2025

NC-2, 12 JUN 2025 to 10 JUL 2025