APP CRS	Rwy ldg	4401
218°	TDZE	1543
	Apt Elev	1543

RNAV (GPS) RWY 22
HUTCHINSON RGNL (HUT)

Rwy 22 helicopter visibility reduction below 1 SM NA. DME/DME RNP-0.3 NA. Straight-in and Circling Rwy 22 NA at night.

MISSED APPROACH: Climb to 3400 direct IZAGI and hold.

ATIS	WICHITA APP CON	HUTCHINSON TOWER ★	GND CON	UNICOM
124.25	125.5 306.2	118.5 (CTAF) L 363.0	121.9	122.95

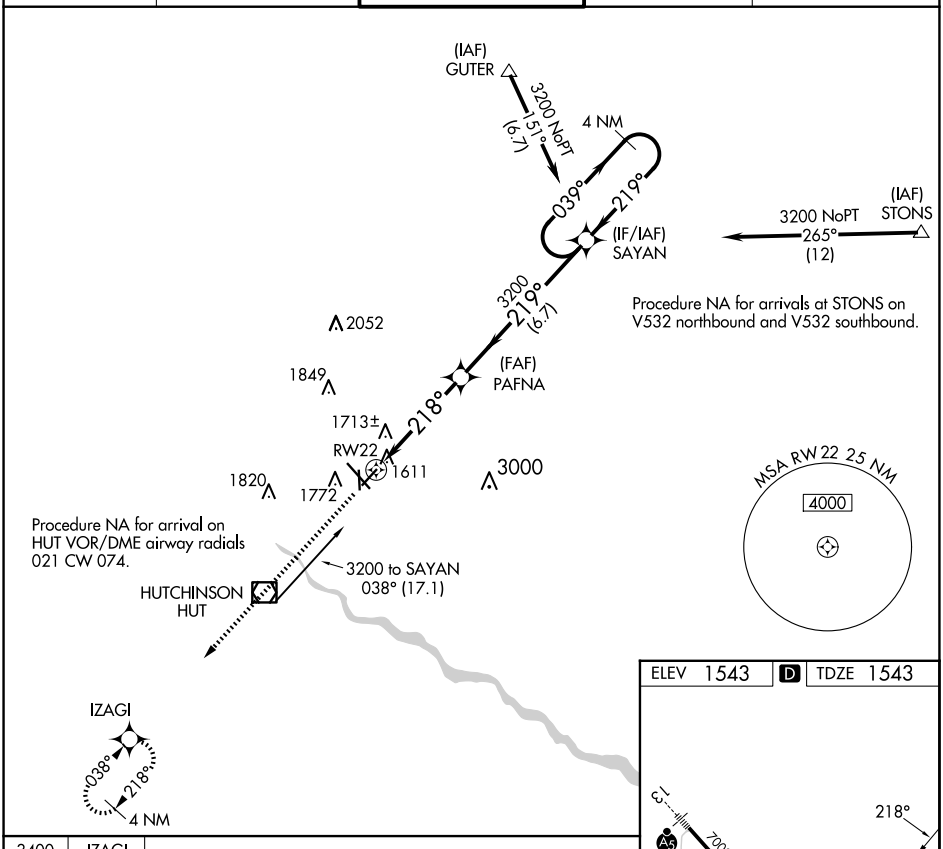

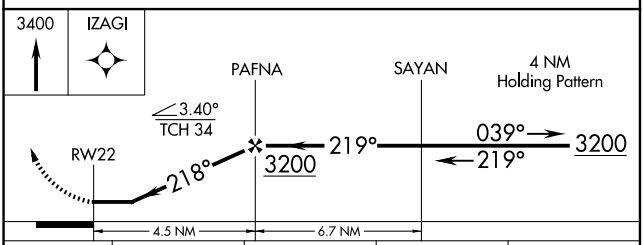

CATEGORY	A	B	C	D
LNAV MDA	1980-1 437 (500-1)		1980-1¼ 437 (500-1¼)	NA
C CIRCLING	2080-1 537 (600-1)		2200-1¾ 657 (700-1¾)	NA

ELEV 1543 D TDZE 1543

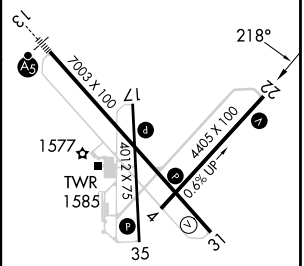

REIL Rwys 4, 22, and 31
HIRL Rwy 13-31 L
MIRL Rwys 4-22 and 17-35 L

NC-2, 12 JUN 2025 to 10 JUL 2025

NC-2, 12 JUN 2025 to 10 JUL 2025