VOR/DME HUT	APP CRS	Rwy ldg	4401
116.8	218°	TDZE	1543
Chan 115		Apt Elev	1543

VOR RWY 22
HUTCHINSON RGNL (HUT)

Circling to Rwy 22 NA at night.
Rwy 22 helicopter visibility reduction below 1 SM NA.
DME required.

MISSED APPROACH: Climb to 3100 direct HUT VOR/DME and hold.

ATIS	WICHITA APP CON	HUTCHINSON TOWER ★	GND CON	UNICOM
124.25	125.5 306.2	118.5 (CTAF) L 363.0	121.9	122.95

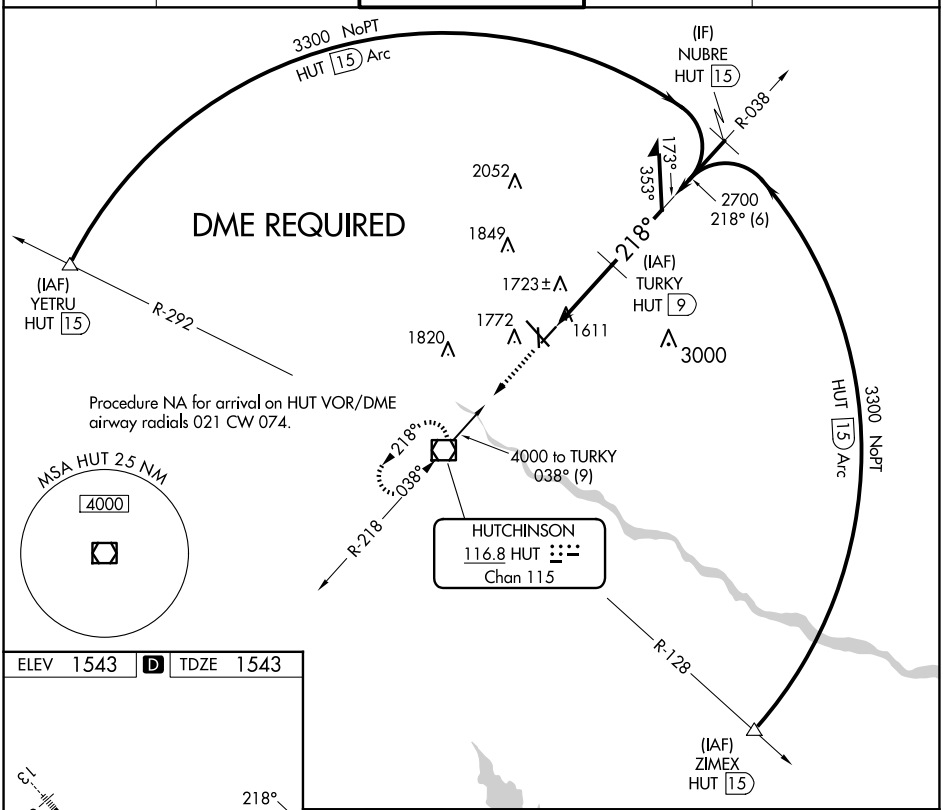

ELEV 1543	D	TDZE 1543

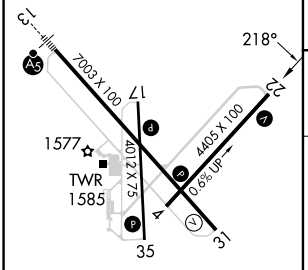

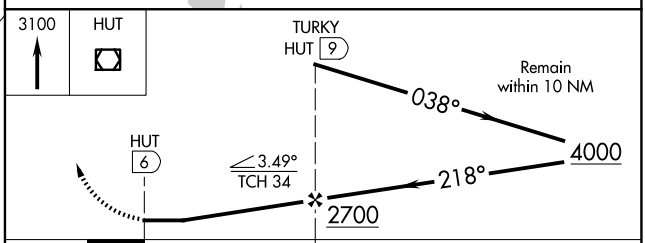

CATEGORY	A	B	C	D
S-22	1980-1	437 (500-1)	1980-1¼ 437 (500-1¼)	NA
C CIRCLING	2080-1	537 (600-1)	2200-1¾ 657 (700-1¾)	NA

REIL Rwys 4, 22 and 31
HIRL Rwy 13-31 L
MIRL Rwys 4-22 and 17-35 L

NC-2, 12 JUN 2025 to 10 JUL 2025
NC-2, 12 JUN 2025 to 10 JUL 2025