APP CRS	Rwy ldg	3600
178°	TDZE	916
	Apt Elev	916

RNAV (GPS) RWY 18
GOULD PETERSON MUNI (K57)

RNP APCH - GPS.

T NA

Rwy 18 helicopter visibility reduction below 1 SM NA.
Use Shenandoah altimeter setting; when not received, use Clarinda altimeter setting and increase all MDAs 20 feet and visibility LNAV Cat C ⅛ SM.
Straight-in Rwy 18 NA at night, Circling Rwy 18 NA at night.

MISSED APPROACH: Climb to 4000 direct IDOYE and hold, continue climb-in-hold to 4000.

SDA AWOS-3	MINNEAPOLIS CENTER	CTAF
125.525	119.6 290.4	122.9 L

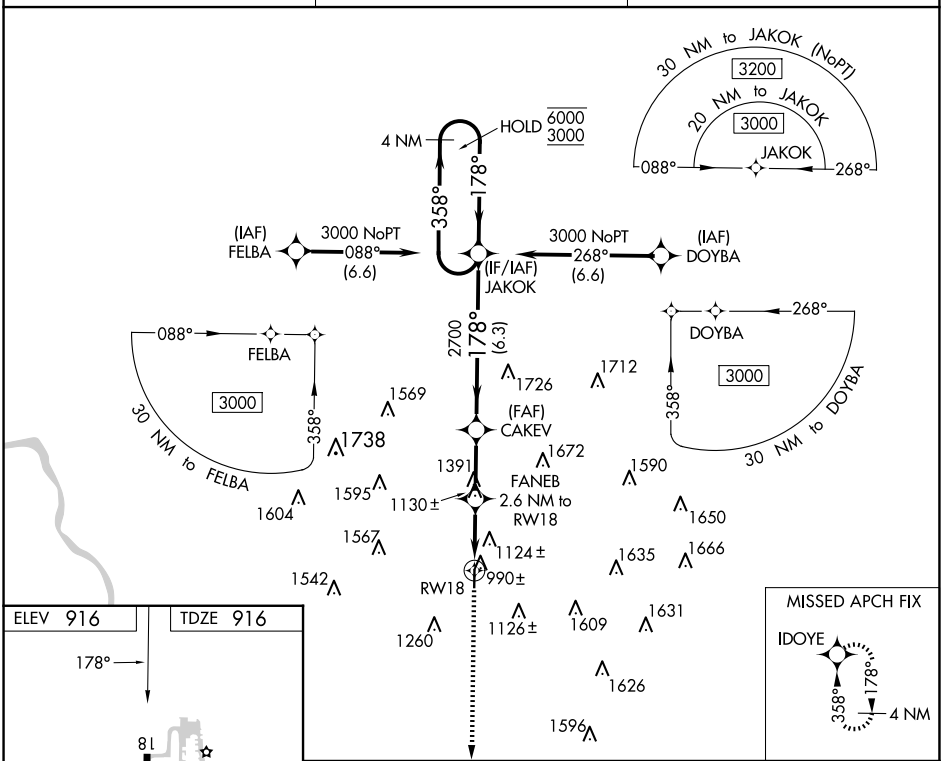

ELEV 916 TDZE 916

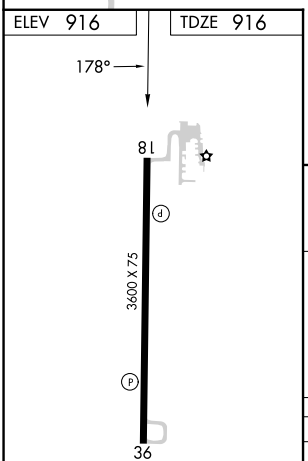

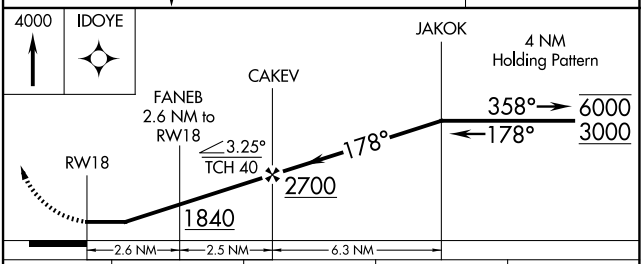

CATEGORY	A	B	C	D
LNAV MDA	1440-1 524 (600-1)		1440-1½ 524 (600-1½)	NA
C CIRCLING	1520-1 604 (700-1)	1540-1 624 (700-1)	1680-2¼ 764 (800-2¼)	NA

MIRL Rwy 18-36 L
REIL Rwys 18 and 36 L

NC-3, 12 JUN 2025 to 10 JUL 2025

NC-3, 12 JUN 2025 to 10 JUL 2025