LOC I-RUX	APP CRS	Rwy Ldg	8301
111.7	335°	TDZE	143
		Apt Elev	143

BALTIMORE/ WASHINGTON INTL THURGOOD MARSHALL (BWI)
ILS or LOC RWY 33L

RNP APCH - GPS. From KOOLZ.
RADAR required for procedure entry. DME or RADAR required.
Simultaneous approach authorized with ILS or LOC Rwy 33R. DME from BAL VORTAC. DME use requires simultaneous reception of I-RUX and BAL DME.

MALSR

MISSED APPROACH: Climb to 600 then climbing left turn to 2600 on heading 300° and BAL VORTAC R-311 to YANNI INT/BAL 16.8 DME and hold.

D-ATIS	POTOMAC APP CON		BALTIMORE TOWER	GND CON	CLNC DEL
115.1 127.8	119.0 282.275 (020°-100°) 124.55 317.425 (101°-130°)	119.7 290.475 (131°-180°) 128.7 307.9 (181°-019°)	119.4 257.8	121.9	118.05

CPDLC

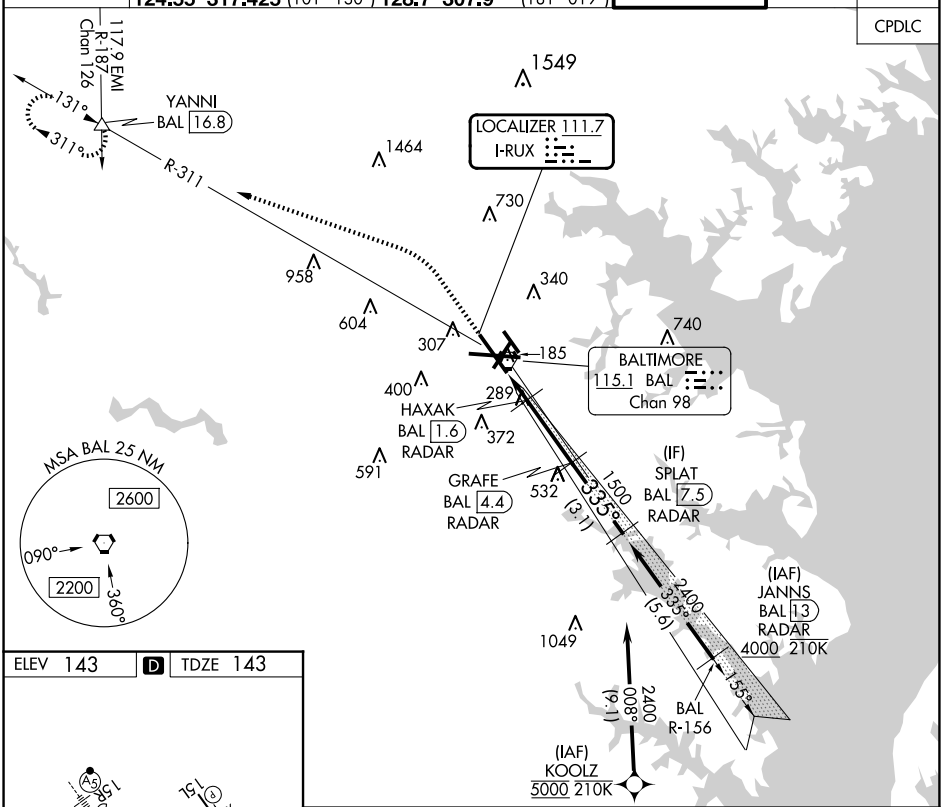

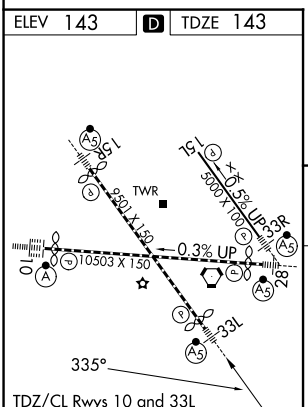

TDZ/CL Rwys 10 and 33L
REIL Rwys 15L and 33R
HIRL all Rwys

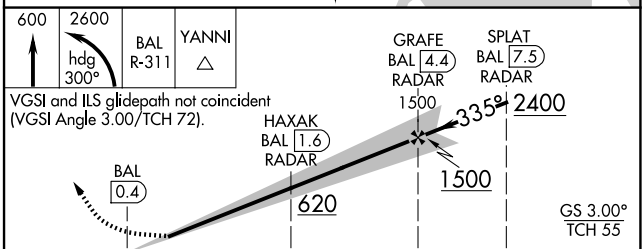

CATEGORY	A	B	C	D
S-ILS 33L	343/18 200 (200-½)			
S-LOC 33L	540/24 397 (400-½)		540/35 397 (400-⅝)	
C CIRCLING	640-1 497 (500-1)	660-1 517 (600-1)	700-1½ 557 (600-1½)	880-2¼ 737 (800-2¼)

FAF to MAP 4.1 NM

Knots	60	90	120	150	180
Min:Sec	4:06	2:44	2:03	1:38	1:22

NE-3, 12 JUN 2025 to 10 JUL 2025
NE-3, 12 JUN 2025 to 10 JUL 2025