WAAS CH 82735 W22A	APP CRS 218°	Rwy Ldg 8000 TDZE 3649 Apt Elev 3661

RNAV (GPS) RWY 22
LEA COUNTY RGNL (HOB)

RNP APCH - GPS.

Circling Rwy 17, 35 NA at night. For uncompensated Baro-VNAV systems, LNAV/VNAV NA below -12°C or above 54°C.

MISSED APPROACH: Climb to 5600 direct FIBGA and hold.

ATIS	FORT WORTH CENTER	HOBBS TOWER ★	GND CON	UNICOM
119.75	133.1 298.95	120.65 (CTAF) L 317.4	121.9	122.95

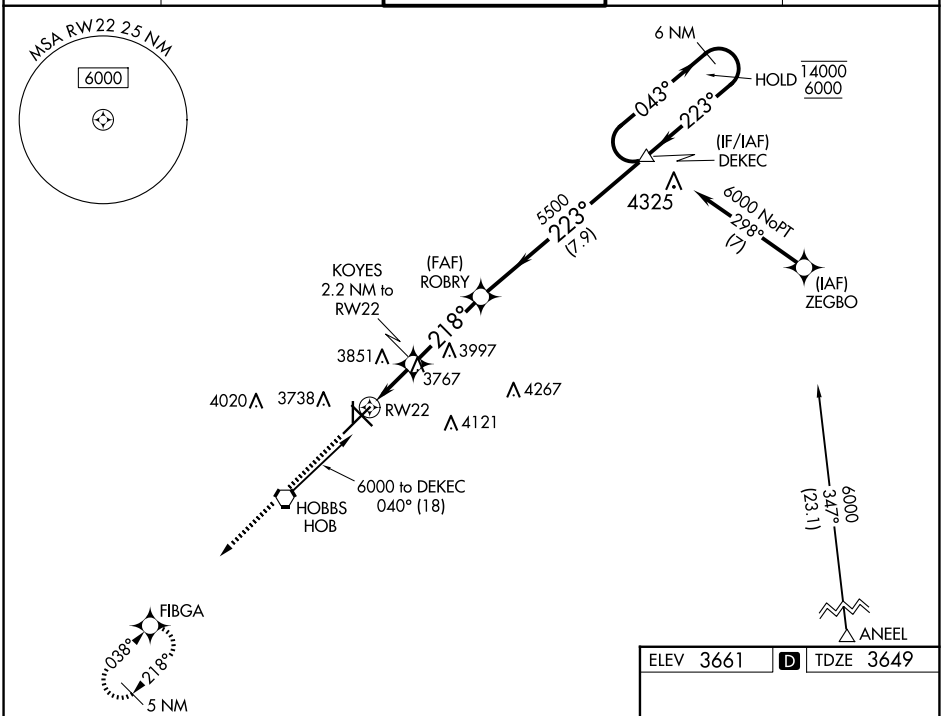

ELEV 3661 D TDZE 3649

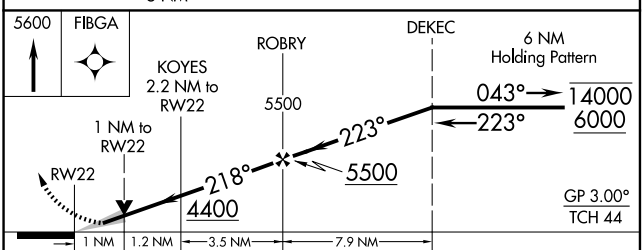

CATEGORY	A	B	C	D
LPV DA	3899-¾ 250 (300-¾)			
LNAV/VNAV DA	3899-¾ 250 (300-¾)			
LNAV MDA	4020-1 371 (400-1)			
C CIRCLING	4120-1 459 (500-1)	4160-1 499 (500-1)	4440-2¼ 779 (800-2¼)	4440-2½ 779 (800-2½)

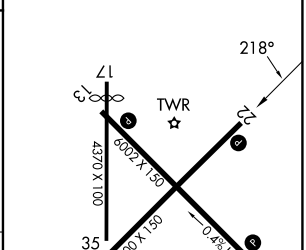

REIL Rwy 22 L
MIRL Rwy 13-31 L
HIRL Rwy 4-22 L

SW-1, 12 JUN 2025 to 10 JUL 2025
SW-1, 12 JUN 2025 to 10 JUL 2025