WAAS CH 86941 W18A	APP CRS 179°	Rwy ldg 5001 TDZE 241 Apt Elev 242

RNAV (GPS) RWY 18
THOMPSON-ROBBINS (HEE)

RNP APCH - GPS.

Baro-VNAV NA. Use Tunica altimeter setting. Rwy 18 helicopter visibility reduction below ¾ SM NA. Circling Rwy 9, 27 NA at night.

NA

MISSED APPROACH: Climb to 1900 direct DACED and hold.

UTA AWOS-3	MEMPHIS CENTER	UNICOM
118.075	135.3 335.8	122.8 (CTAF) L

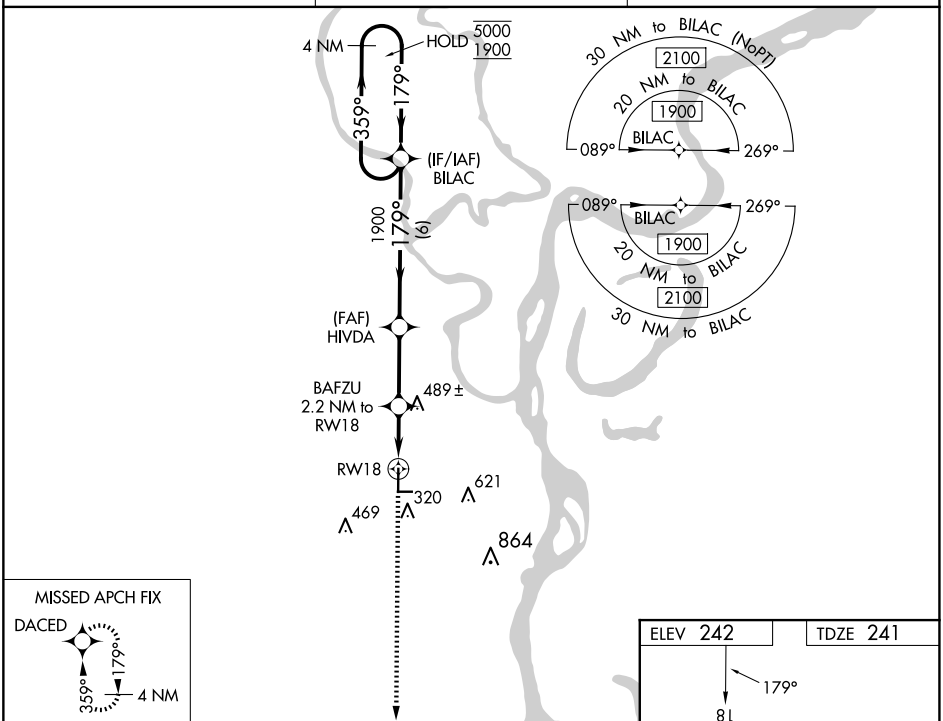

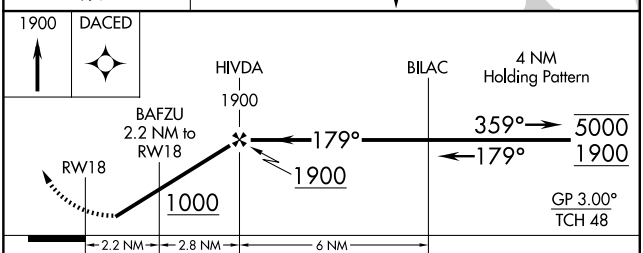

CATEGORY	A	B	C	D
LPV DA	542-1 301 (300-1)			
LNAV/VNAV DA	710-1⅜ 469 (500-1⅜)			
LNAV MDA	740-1 499 (500-1)		740-1⅜ 499 (500-1⅜)	
C CIRCLING	840-1 598 (600-1)		980-2 738 (800-2)	980-2¼ 738 (800-2¼)

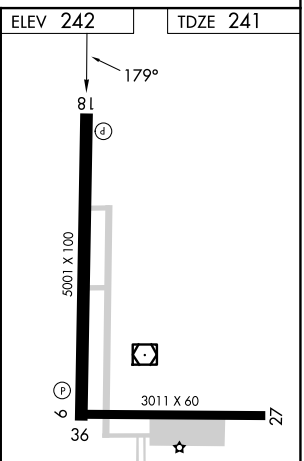

REIL Rwys 18 and 36
MIRL Rwys 9-27 and 18-36 L

SC-1, 12 JUN 2025 to 10 JUL 2025

SC-1, 12 JUN 2025 to 10 JUL 2025