RNAV (GPS) RWY 2
MID-CAROLINA RGNL (RUQ)

WAAS CH 40321 W02A	APP CRS 022°	Rwy Ldg 5375 TDZE 772 Apt Elev 772

RNP APCH - GPS.

Rwy 2 helicopter visibility reduction below ¾ SM NA.
For uncompensated Baro-VNAV systems, LNAV/VNAV NA below -16°C or above 54°C.

MISSED APPROACH: Climb to 1500 then climbing right turn to 3100 direct COLID and hold.

AWOS-3	CHARLOTTE APP CON	CLNC DEL	UNICOM
118.175	128.325 307.8	127.35	122.725 (CTAF) L

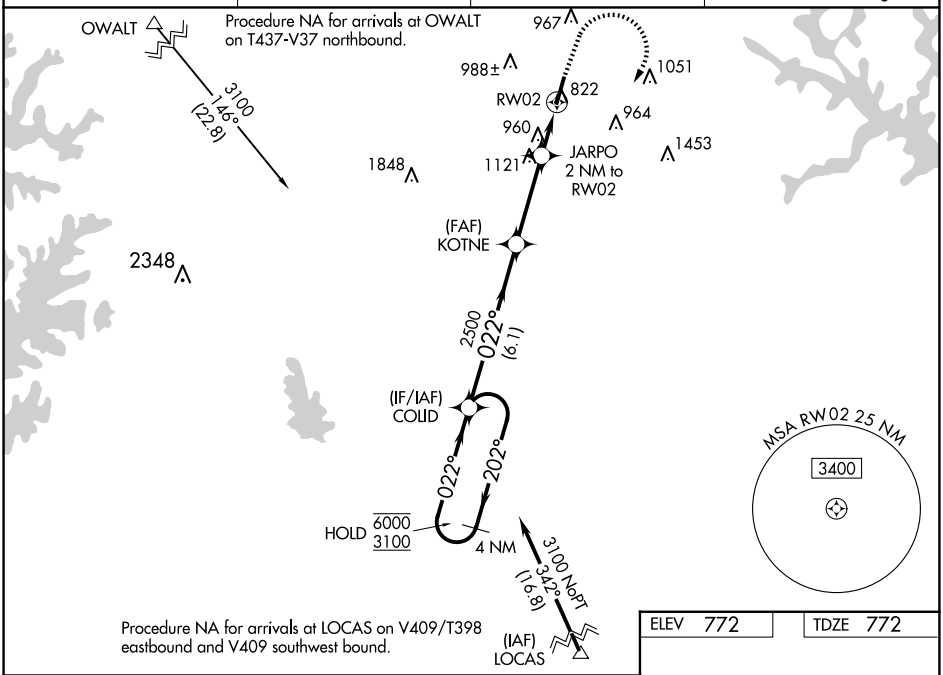

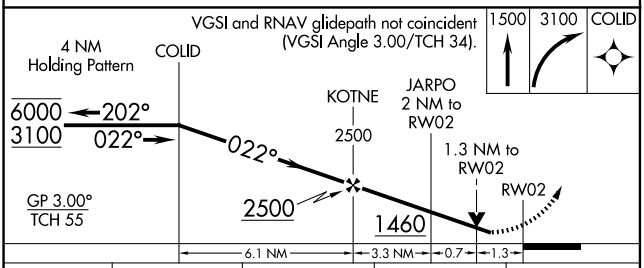

CATEGORY	A	B	C	D
LPV DA	1138-1 366 (400-1)			
LNAV/VNAV DA	1181-1⅛ 409 (500-1⅛)			
LNAV MDA	1220-1 448 (500-1)		1220-1⅜ 448 (500-1⅜)	
C CIRCLING	1240-1 468 (500-1)	1260-1 488 (500-1)	1440-1¾ 668 (700-1¾)	1440-2 668 (700-2)

ELEV 772 TDZE 772

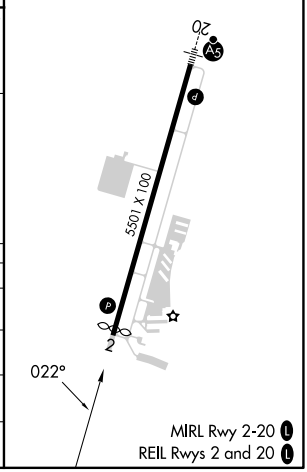

SE-2, 12 JUN 2025 to 10 JUL 2025