WAAS CH 42838 W22A	APP CRS 224°	Rwy ldg 5001 TDZE 979 Apt Elev 979

RNAV (GPS) RWY 22
RICHARD DOWNING (I40)

For uncompensated Baro-VNAV systems, LNAV/VNAV NA below -16°C (4°F) or above 54°C (130°F). Baro-VNAV and VDP NA when using Zanesville altimeter setting. DME/DME RNP-0.3 NA. When local altimeter setting not received, use Zanesville altimeter setting and increase LPV DA to 1291 feet and all visibilities ¼ SM, increase LNAV/VNAV DA to 1501 feet and all visibilities ⅛ SM, increase all MDA 80 feet and LNAV Cat C/D visibility ¼ SM, Circling Cat C/D visibility ½ SM.

NA

MISSED APPROACH: Climb to 1400 then climbing right turn to 3400 direct BEDDE and hold.

AWOS-3	INDIANAPOLIS CENTER	GCO	UNICOM	
118.875	124.45 323.275	121.725	123.0 (CTAF)	122.9 L

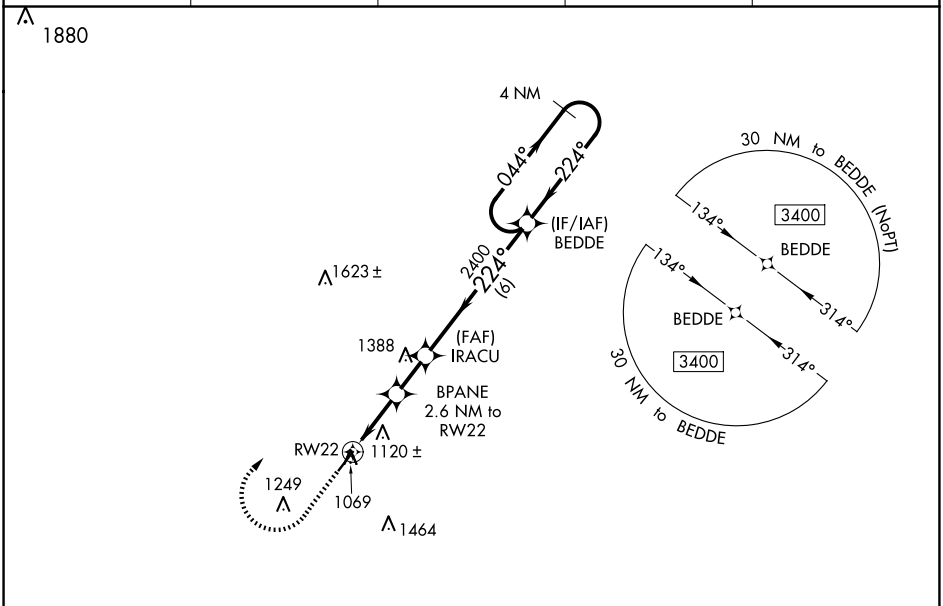

ELEV 979 TDZE 979

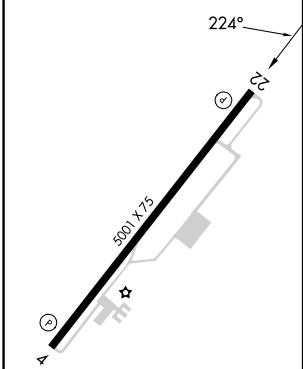

REIL Rwy 22 L
MIRL Rwy 4-22 L

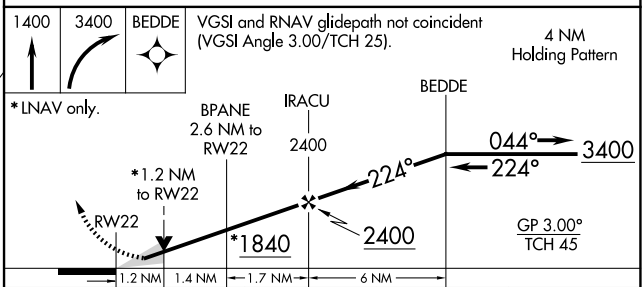

CATEGORY	A	B	C	D
LPV DA	1229-¾ 250 (300-¾)			
LNAV/VNAV DA	1439-1⅝ 460 (500-1⅝)			
LNAV MDA	1380-1 401 (500-1)		1380-1⅛ 401 (500-1⅛)	
C CIRCLING	1440-1 461 (500-1)	1520-1 541 (600-1)	1780-2¼ 801 (900-2¼)	1780-2½ 801 (900-2½)

EC-2, 12 JUN 2025 to 10 JUL 2025
EC-2, 12 JUN 2025 to 10 JUL 2025