APP CRS	Rwy ldg	4726
231°	TDZE	201
	Apt Elev	208

RNAV (GPS) RWY 22

GRENADA MUNI (GNF)

RNP APCH.

Rwy 22 helicopter visibility reduction below 1 SM NA. Straight-in Rwy 22 NA at night, Circling Rwy 4, 22 NA at night. When local altimeter setting not received, use Greenwood altimeter setting: increase all MDAs 80 feet and visibility LNAV Cats C and D and Circling all Cats ¼ SM.

MISSED APPROACH: Climb to 3000 direct YIDGE and hold.

AWOS-3PT	MEMPHIS CENTER	UNICOM
118.025	128.5 279.55	122.8 (CTAF)

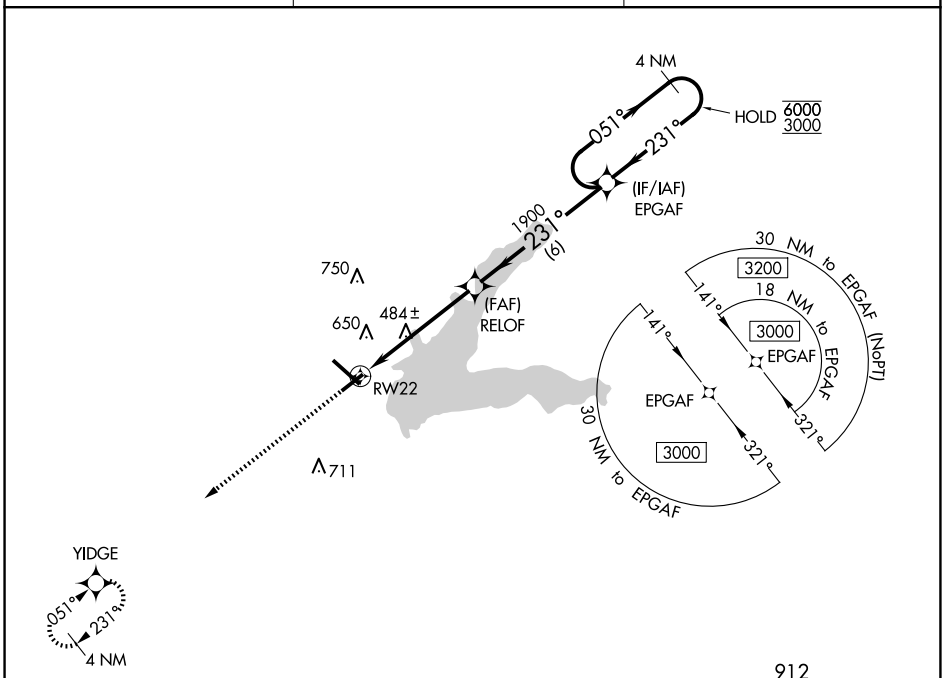

ELEV 208 TDZE 201

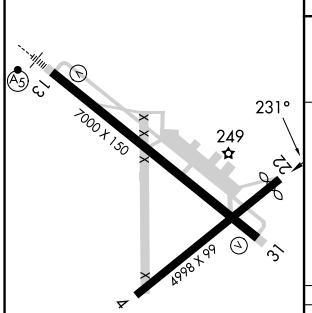

MIRL Rwy 13-31

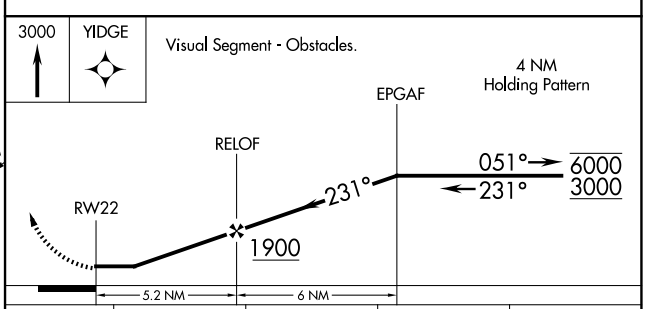

CATEGORY	A	B	C	D
LNAV MDA	740-1 539 (600-1)		740-1½ 539 (600-1½)	
C CIRCLING	1000-1 792 (800-1)		1000-2¼ 792 (800-2¼)	1060-2¾ 852 (900-2¾)

SC-4, 12 JUN 2025 to 10 JUL 2025