WAAS CH 97405 W19A	APP CRS 187°	Rwy ldg 5220 TDZE 1497 Apt Elev 1497

RNAV (GPS) RWY 19
PRICE COUNTY (PBH)

Baro-VNAV NA when using Minocqua-Woodruff altimeter setting. When local altimeter setting not received, use Minocqua-Woodruff altimeter setting and increase all DA 91 feet and all Cats visibility ⅜ mile, increase all MDA 100 feet and all Cats C and D visibility ¼ mile. For uncompensated Baro-VNAV systems, LNAV/VNAV NA below -17°C (2°F) or above 34°C (93°F). DME/DME RNP-0.3 NA. Helicopter visibility reduction below ¾ SM NA. Night landing: Rwy 6, 24 NA.

MISSED APPROACH: Climb to 4000 direct URPOW and hold.

AWOS-3	MINNEAPOLIS CENTER	UNICOM
125.875	133.65 281.5	122.8 (CTAF) L

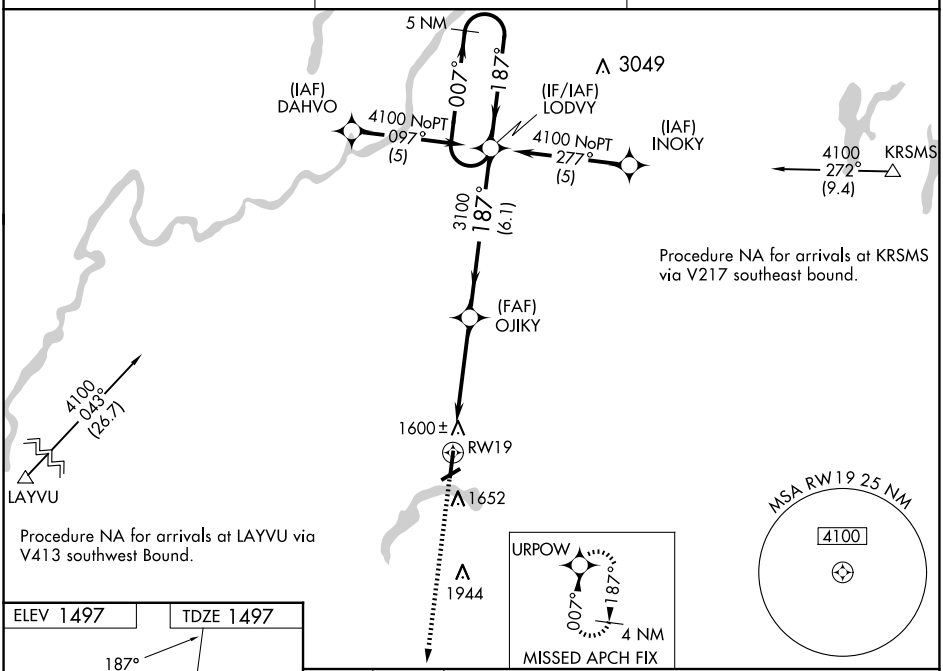

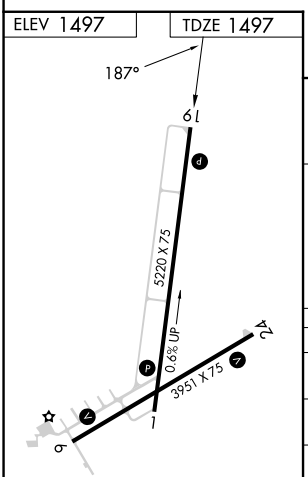

REIL Rwys 1, 19 and 24 L
MIRL Rwys 1-19 and 6-24 L

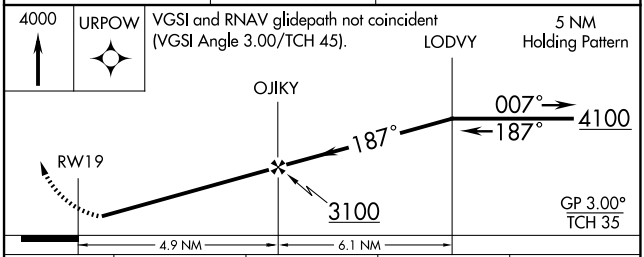

CATEGORY	A	B	C	D
LPV DA	1843-1⅛ 346 (400-1⅛)			
LNAV/VNAV DA	1886-1⅜ 389 (400-1⅜)			
LNAV MDA	1920-1 423 (500-1)		1920-1¼ 423 (500-1¼)	
CIRCLING	2100-1 603 (700-1)		2100-1¾ 603 (700-1¾)	2260-2½ 763 (800-2½)

EC-3, 12 JUN 2025 to 10 JUL 2025
EC-3, 12 JUN 2025 to 10 JUL 2025