# RNAV (GPS) RWY 25
## BLAIRSTOWN (1N7)

| APP CRS | Rwy ldg | 2877 |
|---|---|---|
| 254° | TDZE | 371 |
| | Apt Elev | 372 |

RNP APCH.

T
A NA

Procedure NA at night. Obtain local altimeter setting on CTAF; when not received, use Lehigh Valley Intl altimeter setting. Rwy 25 helicopter visibility reduction below 1 SM NA.

MISSED APPROACH: Climbing left turn to 3000 direct COATE and hold.

| NEWARK APP CON | UNICOM |
|---|---|
| 127.6 379.9 | 123.0 (CTAF) L |

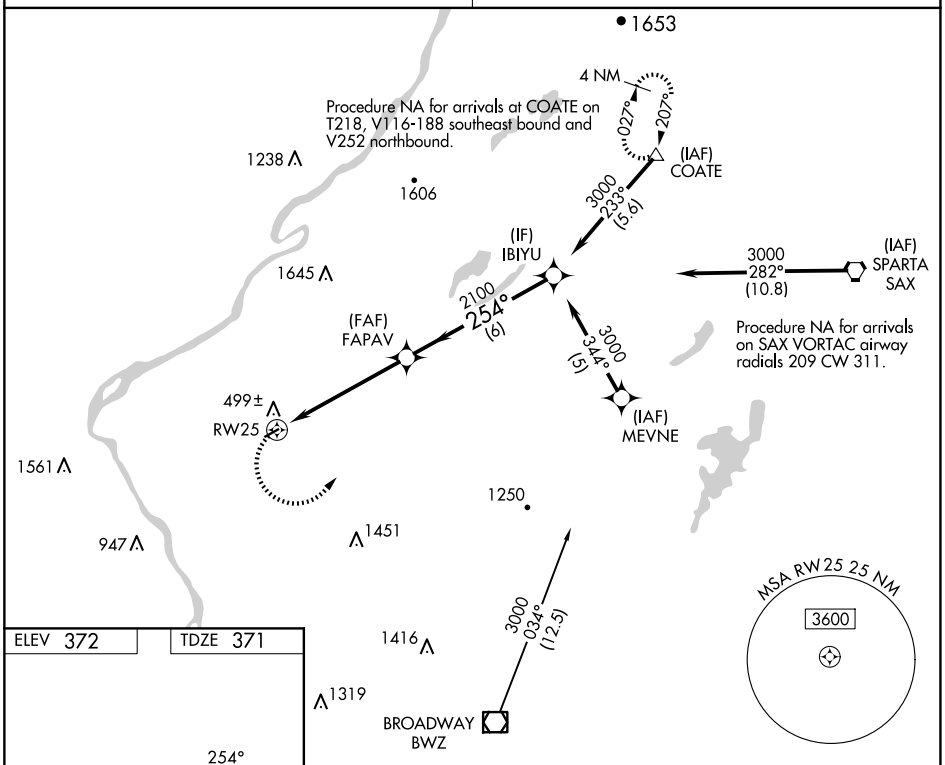


ELEV 372 TDZE 371

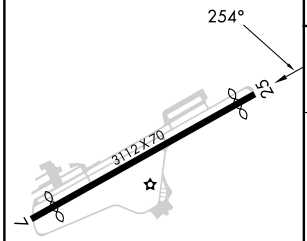


MIRL Rwy 7-25 L

| 3000 | COATE | Visual Segment - Obstacles. |
|---|---|---|

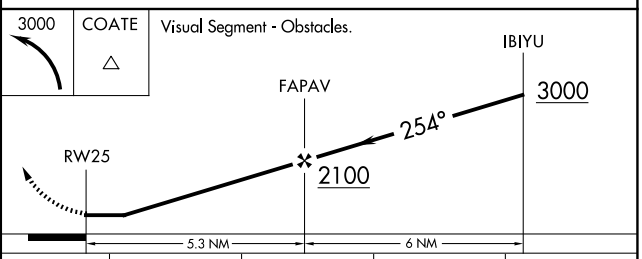


| CATEGORY | A | B | C | D |
|---|---|---|---|---|
| LNAV MDA | 1260-1¼ 889 (900-1¼) | | NA | |
| LEHIGH VALLEY INTL ALTIMETER SETTING MINIMUMS | | | | |
| LNAV MDA | 1540-1¼ 1169 (1200-1¼) | 1540-1½ 1169 (1200-1½) | NA | |

NE-2, 12 JUN 2025 to 10 JUL 2025

NE-2, 12 JUN 2025 to 10 JUL 2025