WAAS CH 99519 W16A	APP CRS 156°	Rwy ldg 4701 TDZE 2384 Apt Elev 2384

RNAV (GPS) RWY 16
NORTON MUNI (NRN)

RNP APCH - GPS.

Baro-VNAV NA when using Hill City Muni altimeter setting. For uncompensated Baro-VNAV systems, LNAV/VNAV NA below -19°C or above 54°C. When local altimeter not received, use Hill City Muni altimeter setting and increase LPV DA to 2720 feet, LNAV/VNAV DA to 2742 feet, all MDA 100 feet, LNAV Cat C visibility ¼ SM, Circling Cat C visibility ½ SM.

MISSED APPROACH: Climb to 4300 direct CEYAL and hold.

AWOS-3	DENVER CENTER	CTAF
118.275	132.7 226.675	122.9

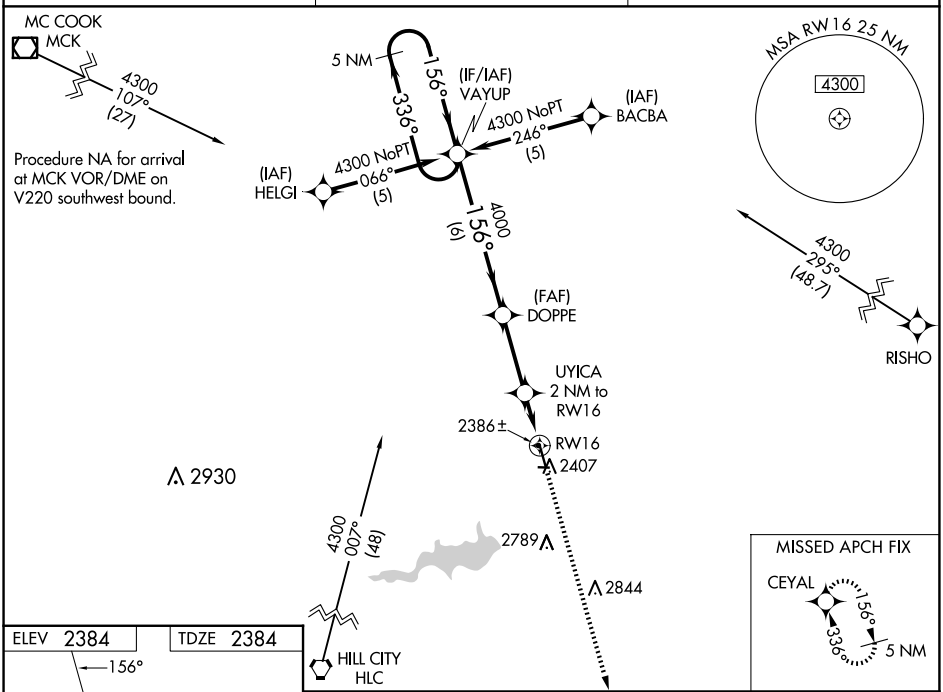

ELEV 2384 TDZE 2384

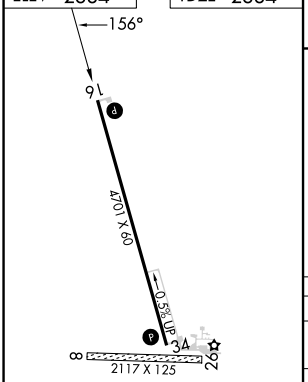

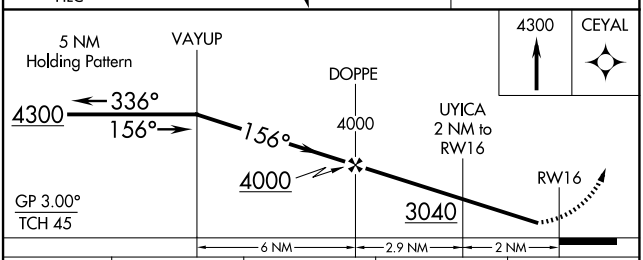

CATEGORY	A	B	C	D
LPV DA	2634-1 250 (300-1)			NA
LNAV/VNAV DA	2656-1 272 (300-1)			NA
LNAV MDA	2840-1 456 (500-1)		2840-1⅜ 456 (500-1⅜)	NA
CIRCLING	2880-1 496 (500-1)		3100-2 716 (800-2)	NA

REIL Rwys 16 and 34
HIRL Rwy 16-34

NC-2, 12 JUN 2025 to 10 JUL 2025

NC-2, 12 JUN 2025 to 10 JUL 2025