LOC/DME I-IPJ 111.15 Chan 48 (Y)	APP CRS 233°	Rwy ldg 5501 TDZE 872 Apt Elev 878

ILS Y or LOC Y RWY 23
LINCOLNTON-LINCOLN COUNTY RGNL (IPJ)

When local altimeter setting not received, use Charlotte altimeter setting: increase DA to 1212 feet and visibility ⅛ SM; increase all MDAs 80 feet and visibility S-LOC 23 Cats C/D ⅛ SM and Circling Cats C/D visibility ¼ SM and GATEQ Fix Minimums Cats C/D ¼ SM. VDP NA when using Charlotte altimeter setting. Rwy 23 helicopter visibility reduction below ¾ SM NA.

MISSED APPROACH: Climb to 1600 then climbing right turn to 3100 direct JIVOM I-IPJ 13.4 DME/RADAR and hold (GPS Required).

AWOS-3	CHARLOTTE APP CON	CLNC DEL (GCO)	UNICOM
119.675	134.75 257.2	124.9	123.05 (CTAF) L

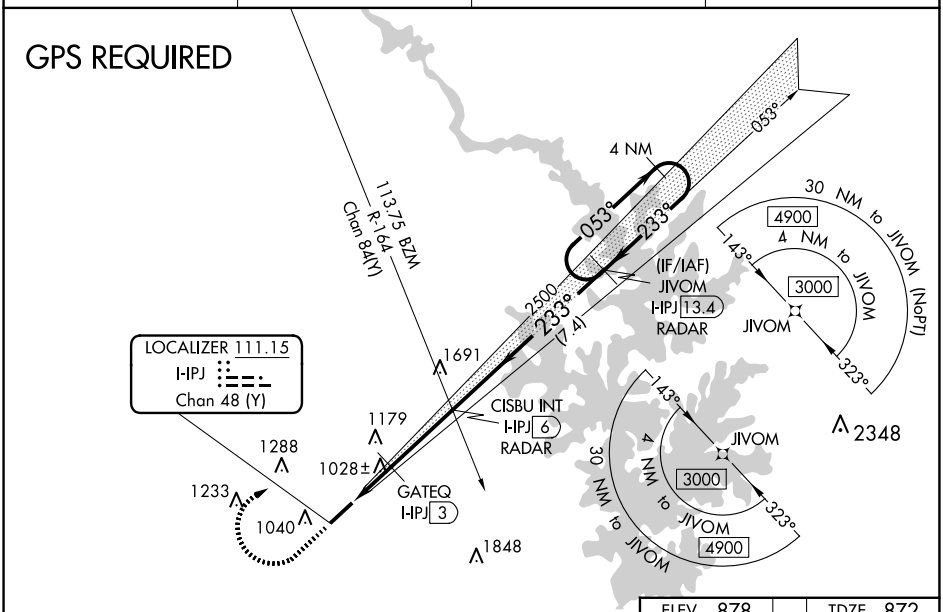

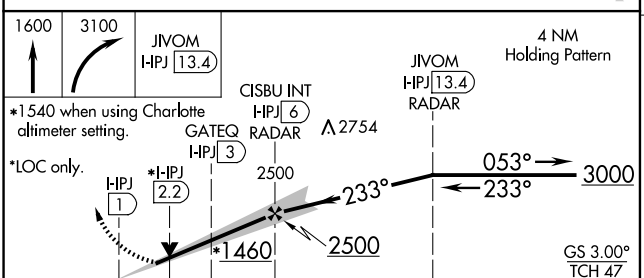

ELEV 878 TDZE 872

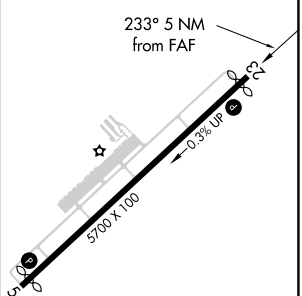

REIL Rwys 5 and 23 L
MIRL Rwy 5-23 L

CATEGORY	A	B	C	D
S-ILS 23	1149-⅞ 277 (300-⅞)			
S-LOC 23	1460-1 588 (600-1)		1460-1¾ 588 (600-1¾)	
C CIRCLING	1460-1 582 (600-1)		1640-2¼ 762 (800-2¼)	1640-2½ 762 (800-2½)
GATEQ FIX MINIMUMS				
S-LOC 23	1280-1 408 (500-1)		1280-1⅛ 408 (500-1⅛)	
C CIRCLING	1400-1 522 (600-1)	1440-1 562 (600-1)	1640-2¼ 762 (800-2¼)	1640-2½ 762 (800-2½)

FAF to MAP 5 NM					
Knots	60	90	120	150	180
Min:Sec	5:00	3:20	2:30	2:00	1:40

SE-2, 12 JUN 2025 to 10 JUL 2025

SE-2, 12 JUN 2025 to 10 JUL 2025