WAAS CH 63243 W17A	APP CRS 175°	Rwy ldg 5100 TDZE 3303 Apt Elev 3303

RNAV (GPS) RWY 17
MARK HOARD MEML (3K7)

RNP APCH-GPS.

Baro-VNAV NA.
Use Syracuse altimeter setting.

MISSED APPROACH: Climb to 9000 direct FITAB and hold, continue climb-in-hold to 9000.

AWOS-3PT	3K3 AWOS-3	DENVER CENTER	UNICOM
118.625	119.975	132.7 226.675	122.7 (CTAF) L

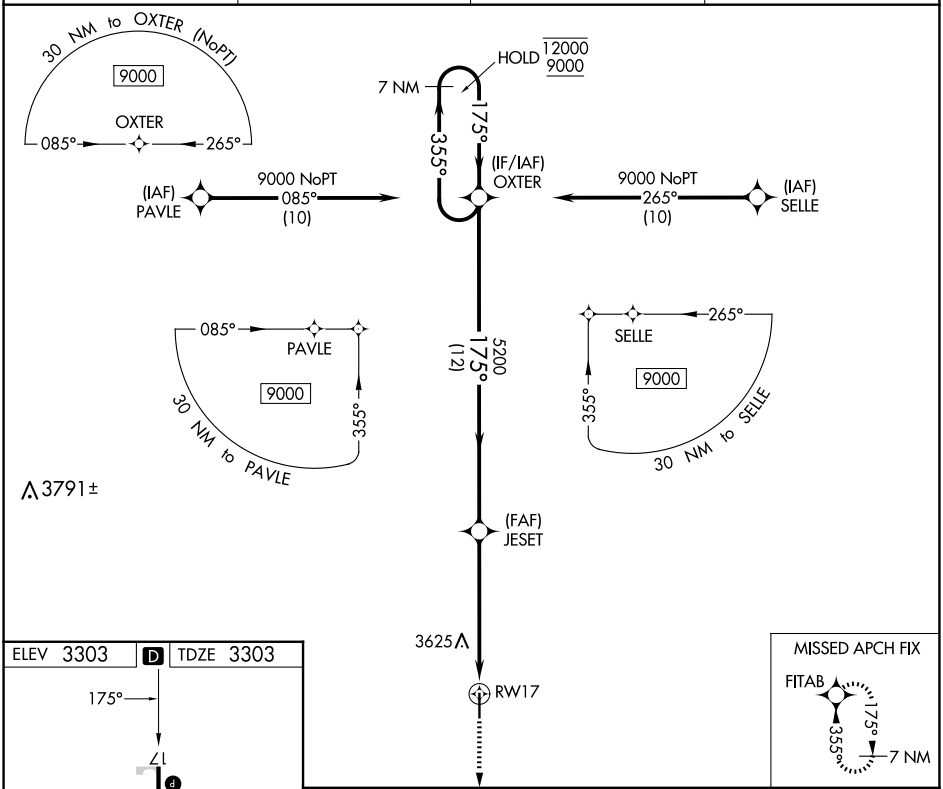

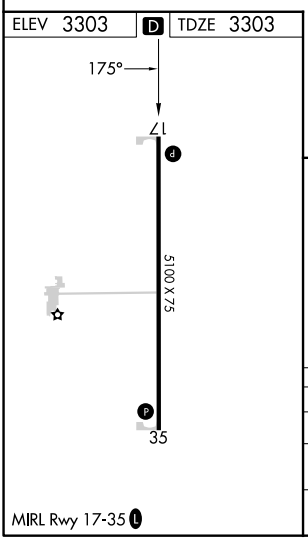

MIRL Rwy 17-35 L

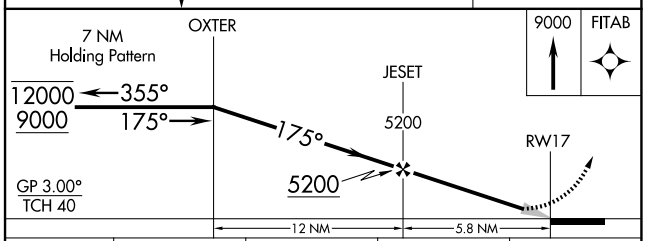

CATEGORY	A	B	C	D
LPV DA	3583-1 280 (300-1)			NA
LNAV/VNAV DA	3960-1⅞ 657 (700-1⅞)			NA
LNAV MDA	3960-1 657 (700-1)		3960-1⅞ 657 (700-1⅞)	NA

NC-2, 12 JUN 2025 to 10 JUL 2025
NC-2, 12 JUN 2025 to 10 JUL 2025