| LOC I-HLN | APP CRS | Rwy Ldg | N/A |
|---|---|---|---|
| 110.1 | 091° | TDZE | N/A |
| | | Apt Elev | 3877 |

# LOC BC-C
## HELENA RGNL (HLN)

DME required.

Circling NA to Rwys 10 and 28. Circling Rwy 5, 23, 35 NA at night. DME from HLN VORTAC. Simultaneous reception of I-HLN and HLN DME required. Rwy 5, 23, 35 helicopter visibility reduction below 1 SM NA.

-16°C

MISSED APPROACH: Climbing left turn to 9400 on HLN VORTAC R-340 to WOKEN INT/GTF 37.7 DME and hold, continue climb-in-hold to 9400.

| ATIS | HELENA APP CON ★ | HELENA TOWER ★ | GND CON | UNICOM |
|---|---|---|---|---|
| 120.4 | 119.5 229.4 | 118.3 (CTAF) L 257.8 | 121.9 | 122.95 |

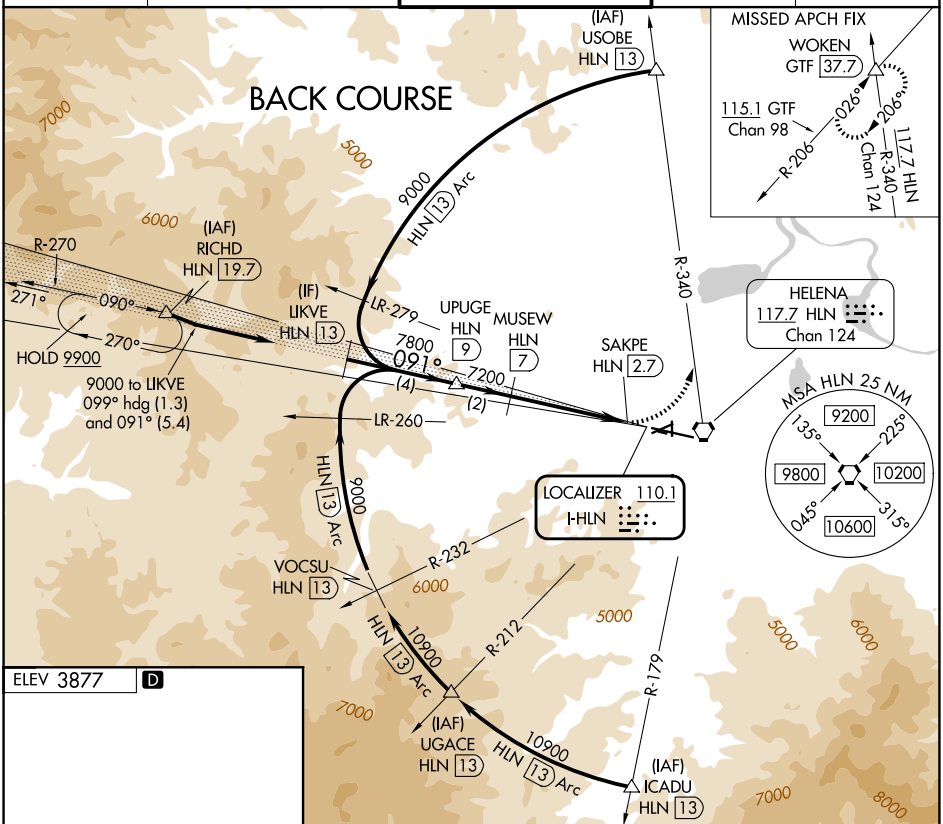


ELEV 3877 D

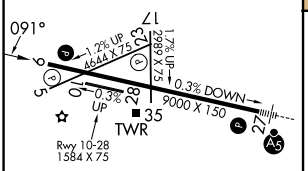


REIL Rwys 9, 17, and 35 L
MIRL Rwys 5-23 and 17-35 L
HIRL Rwy 9-27 L

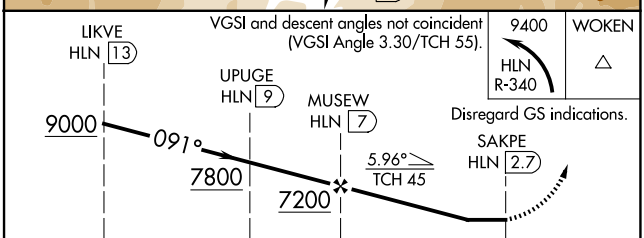


| CATEGORY | A | B | C | D |
|---|---|---|---|---|
| CIRCLING | 5140-1¼ 1263 (1300-1¼) | 5140-1½ 1263 (1300-1½) | 6000-3 2123 (2200-3) | NA |


NW-1, 27 NOV 2025 to 25 DEC 2025