KNOB NOSTER, MISSOURI

ILS or LOC Y RWY 19

LOC I-MXJ	APCH CRS	Rwy ldg 12,400 TDZE 871 Arpt Elev 871
108.5	190°	

AL-496 [USAF]

WHITEMAN AFB (KSZL)

RADAR or DME required.

T *When ALS inop, increase RVR to 40 and vis to ¾ mile.
**When ALS inop, increase RVR to 55 and vis to 1 mile.
***Circling not authorized W of Rwy 1-19.

ALSF-1 A1

MISSED APPROACH: Climb to 3000 via SZL TACAN R-184 to CALEB and hold.

ATIS ★	APP CON ★	TOWER ★	GND CON ★	CLNC DEL ★	ASR
118.725 239.025	127.45 284.0	132.4 318.8	119.125 275.8	121.75 335.8	

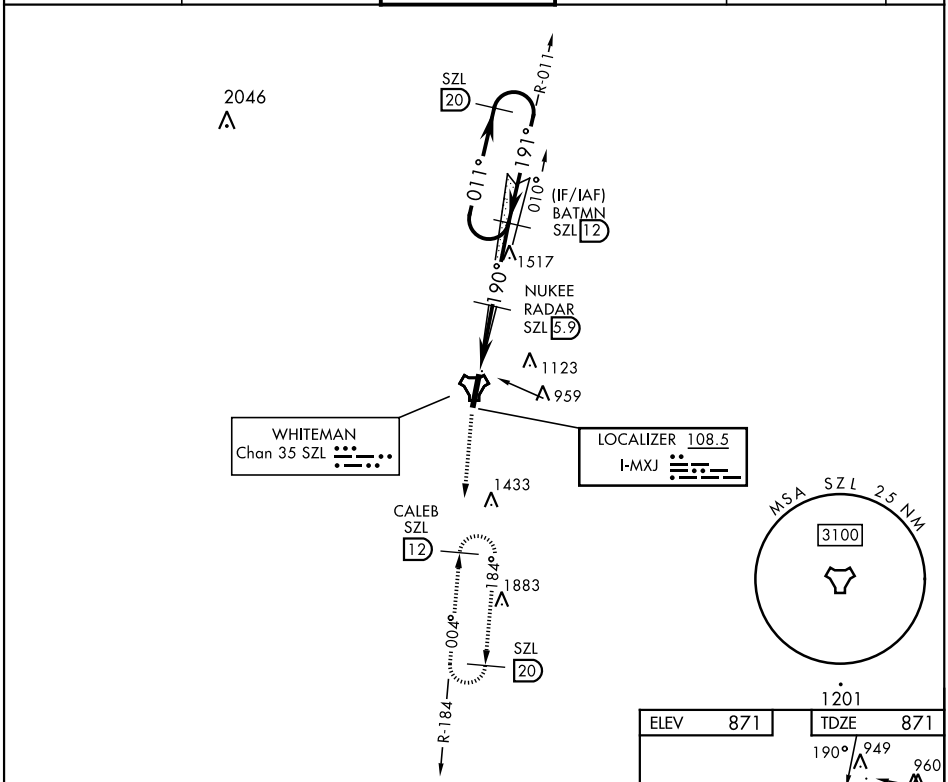

EMERG SAFE ALT 100 NM 4700

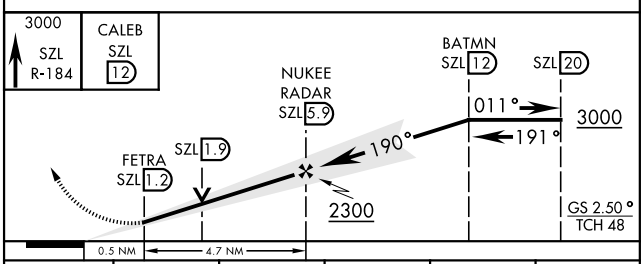

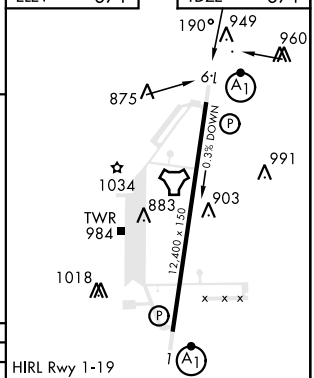

CATEGORY	A	B	C	D	E
S-ILS 19 *	1071/24		200	(200-½)	
S-LOC 19 **	1220/24	349 (400-½)	1220/30	349 (400-⅝)	
*** C CIRCLING	1300-1 429 (500-1)	1340-1 469 (500-1)	1340-1½ 469 (500-1½)	1460-2 589 (600-2)	

FAF to MAP 4.7 NM

Knots	60	90	120	150	180
Min:Sec	4:42	3:08	2:21	1:53	1:34