LOC/DME I-BKX	APP CRS	Rwy Ldg 6000
111.35	116°	TDZE 1621
Chan 50(Y)		Apt Elev 1648

ILS or LOC RWY 12
BROOKINGS RGNL (BKX)

DME required. ADF required. From ASTOE: RNAV 1-GPS required.

T A NA Circling Rwy 17 NA at night. VDP NA when using Pipestone Muni altimeter setting. For inop ALS, increase S-LOC 12 Cats C/D visibility to 1⅜ SM. For inop ALS when using WOXOM fix minimums, increase S-LOC 12 Cat C/D visibility to 1 SM.

MALSR

MISSED APPROACH: Climb to 2100 then climbing right turn to 3600 direct BK NDB and hold, continue climb-in hold to 3600.

AWOS-3PT	MINNEAPOLIS CENTER	GCO	UNICOM
119.925	132.05 317.4	121.725	123.0 (CTAF) L

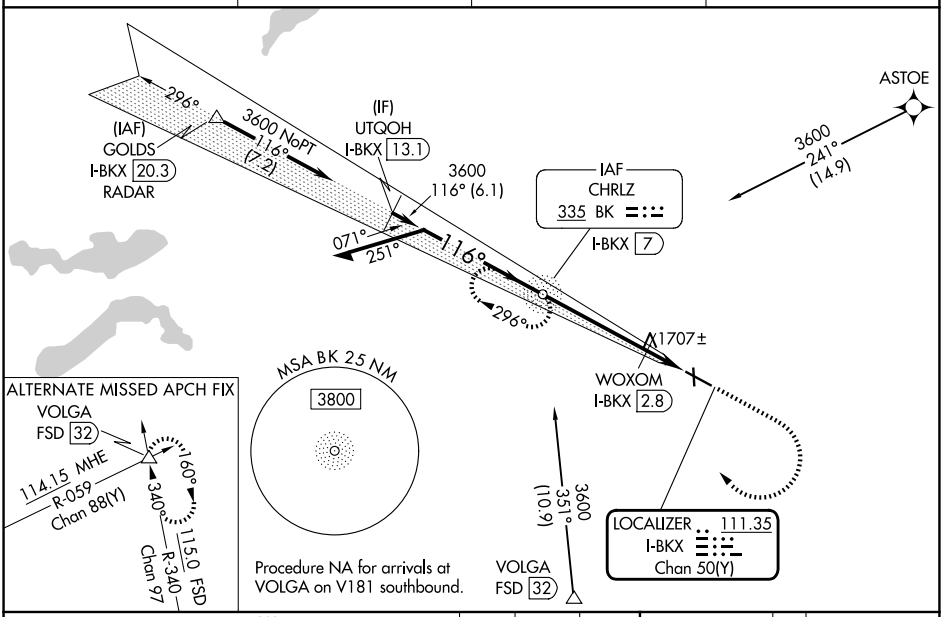

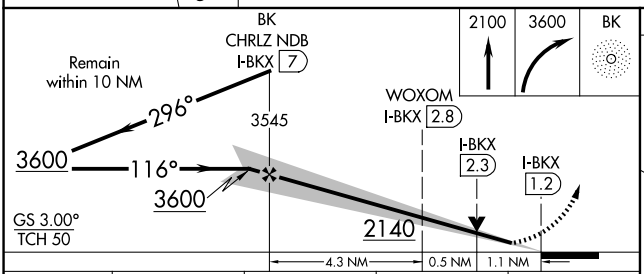

ELEV 1648 D TDZE 1621

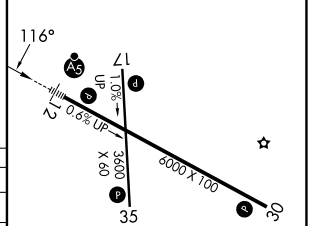

HIRL Rwy 12-30 L
MIRL Rwy 17-35 L
REIL Rwys 17, 30, and 35 L

CATEGORY	A	B	C	D
S-ILS 12	1821-½ 200 (200-½)			
S-LOC 12	2140-½ 519 (500-½)		2140-1 519 (500-1)	
CIRCLING	2140-1 492 (500-1)	2160-1 512 (600-1)	2340-2 692 (700-2)	2340-2¼ 692 (700-2¼)
WOXOM FIX MINIMUMS				
S-LOC 12	2000-½ 379 (400-½)		2000-⅝ 379 (400-⅝)	
CIRCLING	2140-1 492 (500-1)	2160-1 512 (600-1)	2340-2 692 (700-2)	2340-2¼ 692 (700-2¼)

FAF to MAP 5.9 NM

Knots	60	90	120	150	180
Min:Sec	5:54	3:56	2:57	2:22	1:58

NC-1, 27 NOV 2025 to 25 DEC 2025

NC-1, 27 NOV 2025 to 25 DEC 2025