WAAS CH 42541 W27A	APP CRS 274°	Rwy ldg 4004 TDZE 699 Apt Elev 699

RNAV (GPS) RWY 27
KENTLAND MUNI (5ØI)

T
A NA

Circling to Rwy 09 NA at night. Circling NA north of Rwy 27-09. DME/DME RNP-0.3 NA. Baro-VNAV NA. Use Jasper County altimeter setting.

MISSED APPROACH: Climb to 1200 then climbing left turn to 2600 direct DNICK and hold.

RZL AWOS-3P	CHICAGO CENTER	UNICOM
119.175	132.5 284.7	122.8 (CTAF) L

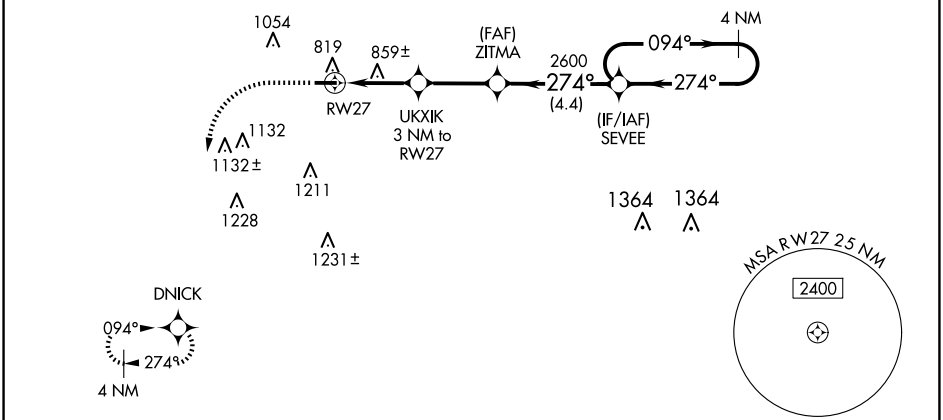

ELEV 699	TDZE 699

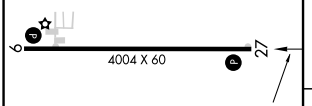

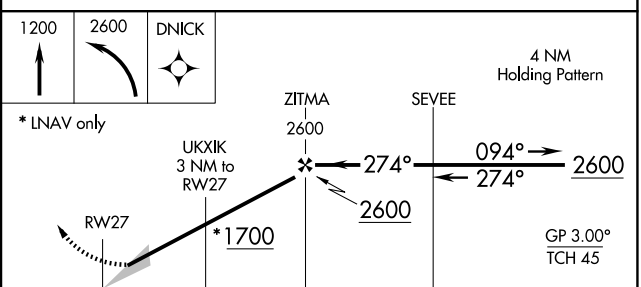

CATEGORY	A	B	C	D
LPV DA	986-1 287 (300-1)			NA
LNAV/VNAV DA	1006-1 307 (400-1)			NA
LNAV MDA	1160-1 461 (500-1)		1160-1⅜ 461 (500-1⅜)	NA
C CIRCLING	1160-1 461 (500-1)	1200-1 501 (600-1)	1200-1½ 501 (600-1½)	NA

HIRL Rwy 9-27 L
REIL Rwys 9 and 27 L

EC-2, 27 NOV 2025 to 25 DEC 2025
EC-2, 27 NOV 2025 to 25 DEC 2025