RNAV (GPS) RWY 22
SUFFOLK EXEC (SFQ)

WAAS CH 99325 W22A	APP CRS 220°	Rwy Ldg 5007 TDZE 69 Apt Elev 70

DME/DME RNP-0.3 NA. Helicopter visibility reduction below ¾ SM NA. VDP NA with Norfolk Intl altimeter setting. When local altimeter setting not received, use Norfolk Intl altimeter setting and increase all MDA 60 feet, and increase LP Cats C and D visibility ¼ mile and LNAV Cats C and D visibility ⅛ mile.

MISSED APPROACH: Climb to 2000 direct OLUCE and hold.

AWOS-3	NORFOLK APP CON	UNICOM
119.375	127.9 269.425	122.7 (CTAF) L

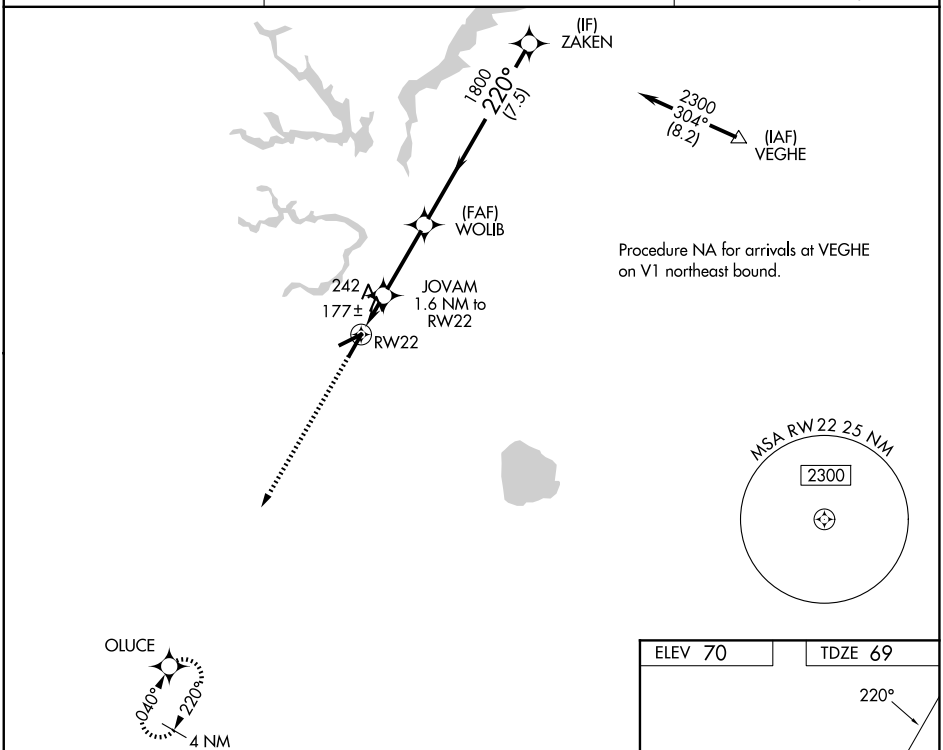

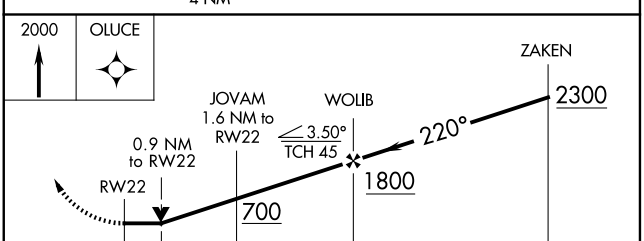

CATEGORY	A	B	C	D
LP MDA	440-1 371 (400-1)			
LNAV MDA	500-1 431 (500-1)		500-1¼ 431 (500-1¼)	
CIRCLING	500-1 430 (500-1)	560-1 490 (500-1)	680-1¾ 610 (700-1¾)	680-2 610 (700-2)

ELEV 70 | TDZE 69

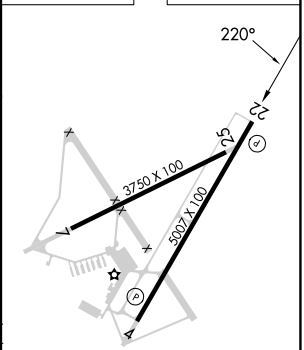

REIL Rwys 4 and 22 L
HIRL Rwy 4-22 L