WAAS CH 86722 W36A	APP CRS 357°	Rwy ldg 6002 TDZE 317 Apt Elev 317

RNAV (GPS) RWY 36
RUSTON RGNL (RSN)

RNP APCH - GPS.

Rwy 36 helicopter visibility reduction below ¾ SM NA.
For uncompensated Baro-VNAV systems, LNAV/VNAV NA below -15°C or above 54°C.

MISSED APPROACH: Climb to 2000 direct CIKOL and hold.

AWOS-3PT	MONROE APP CON ★	CLNC DEL	UNICOM
119.525	126.9 307.9	118.8	122.7 (CTAF) L

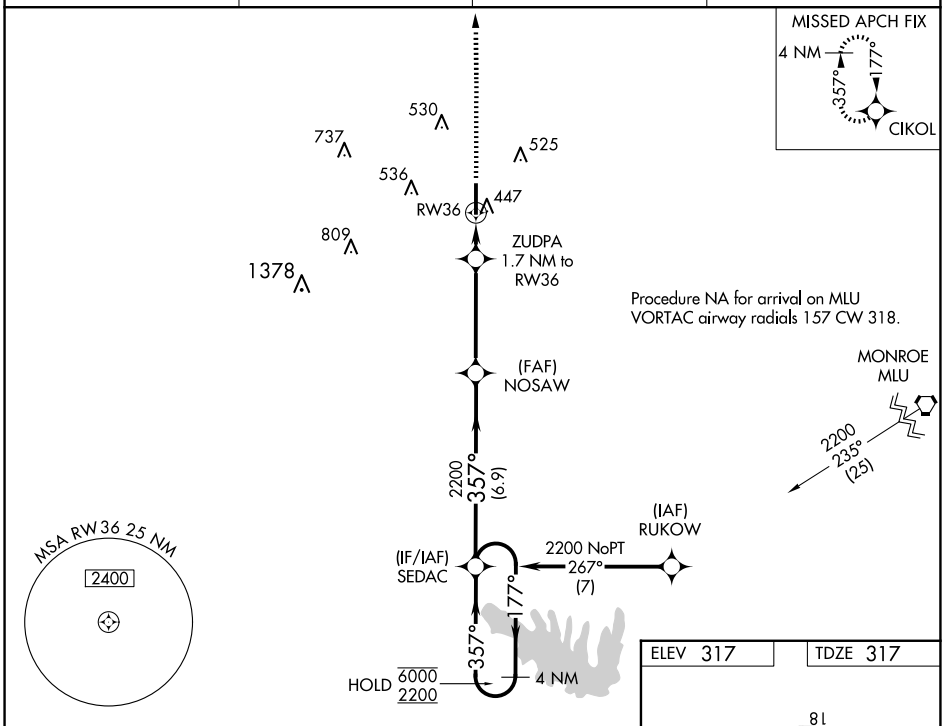

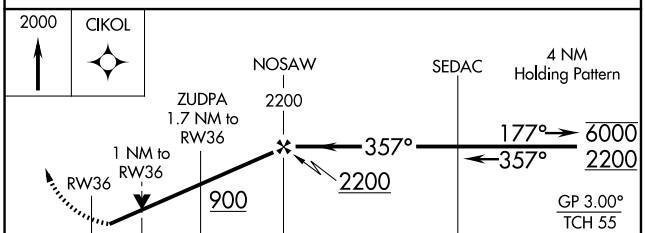

ELEV 317 TDZE 317

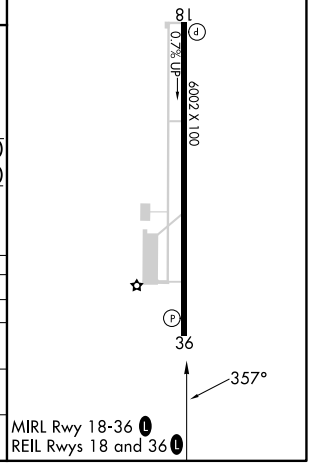

MIRL Rwy 18-36 L
REIL Rwys 18 and 36 L

CATEGORY	A	B	C	D
LPV DA	602-¾ 285 (300-¾)			
LNAV/VNAV DA	628-¾ 311 (400-¾)			
LNAV MDA	700-¾ 383 (400-¾)		700-1 383 (400-1)	
C CIRCLING	760-1 443 (500-1)	780-1 463 (500-1)	900-1½ 583 (600-1½)	960-2 643 (700-2)

SC-4, 27 NOV 2025 to 25 DEC 2025