APP CRS	Rwy Ldg	N/A
082°	TDZE	N/A
	Apt Elev	3798

RNAV (GPS)-A
GREENLEE COUNTY (CFT)

When VGSI inop, Circling Rwy 25 NA at night. DME/DME RNP-0.3 NA. When local altimeter setting not received, use Safford altimeter setting and increase all MDA 140 feet. Rwy 25 helicopter visibility below 1 SM NA.

MISSED APPROACH: Climb to 9000 direct YITUK and on track 142° to WOBUG and hold.

AWOS-3	ALBUQUERQUE APP CON	CTAF
119.05	134.45 327.15	122.9

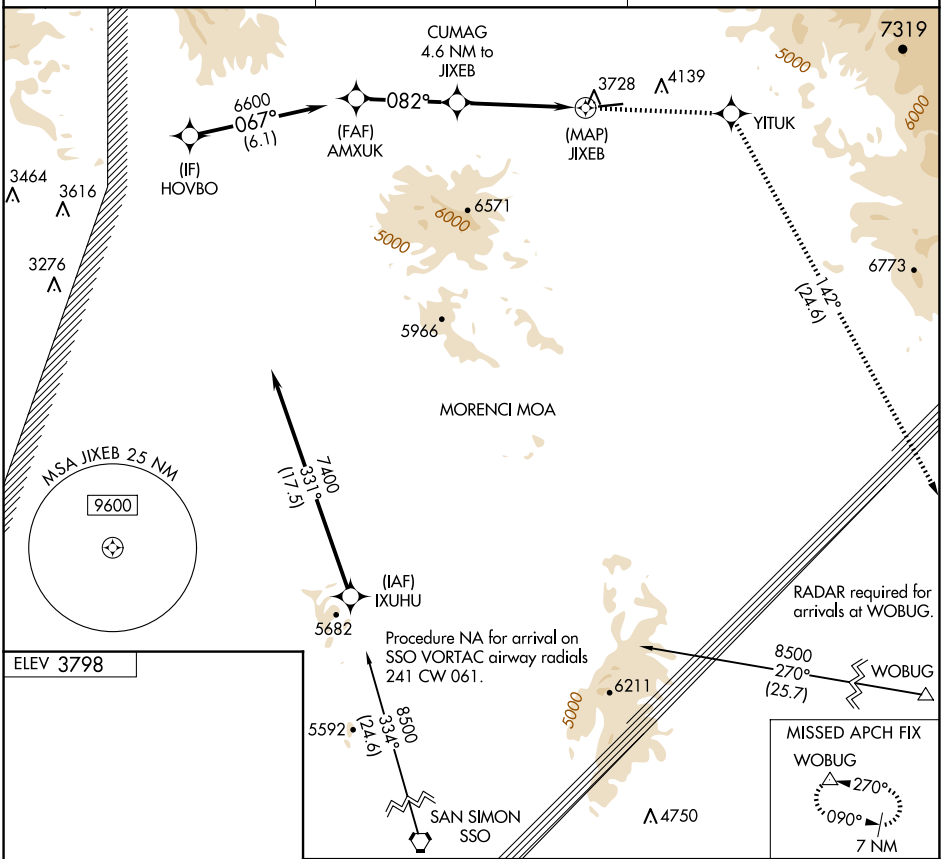

ELEV 3798

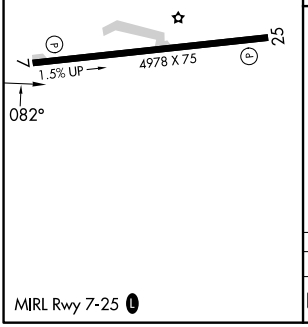

MIRL Rwy 7-25

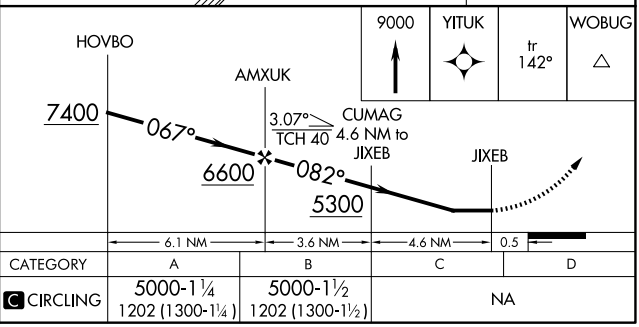

CATEGORY	A	B	C	D
C CIRCLING	5000-1¼ 1202 (1300-1¼)	5000-1½ 1202 (1300-1½)	NA	

SW-4, 27 NOV 2025 to 25 DEC 2025