VORTAC ABQ	APP CRS	Rwy Ldg	12793
113.2	077°	TDZE	5320
Chan 79		Apt Elev	5355

VOR RWY 8
ALBUQUERQUE INTL SUNPORT (ABQ)

ASR: EYECE FIX MINIMUMS: For inop ALS, increase S-8 Cat C/D/E visibility to RVR 5500. For inop ALS, increase S-8 Cat E visibility to 3 SM. Circling Cat E NA southeast of Rwy 3-21 and northeast of Rwy 12-30.

MALSR

MISSED APPROACH: Climb to 5800 then climbing right turn to 8000 direct ABQ VORTAC and hold.

D-ATIS	ALBUQUERQUE APP CON	ALBUQUERQUE TOWER	GND CON	CLNC DEL	CPDLC
118.0 257.7	123.9 354.1	120.3 351.9	121.9 348.6	119.2 259.3	

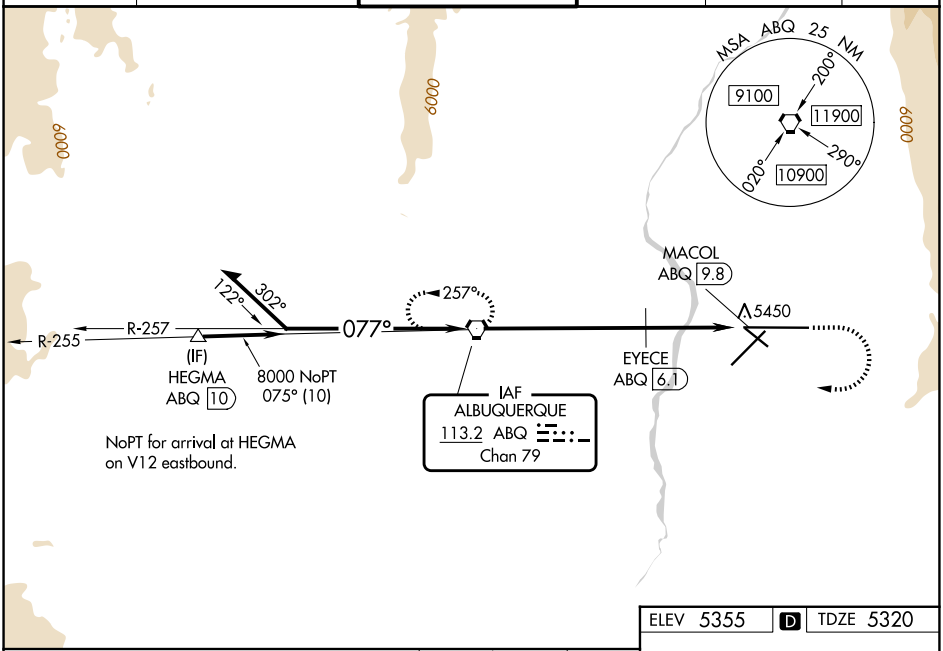

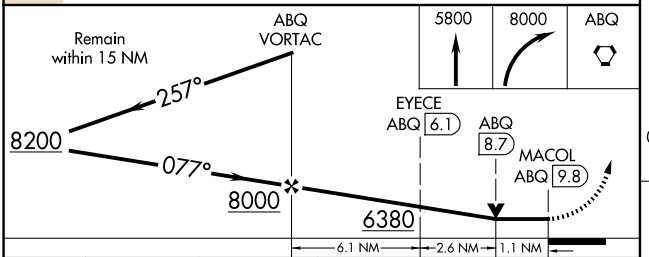

CATEGORY	A	B	C	D	E
S-8	6380/40 1060 (1100-¾)	6380/55 1060 (1100-1)	6380-2½ 1060 (1100-2½)		
CIRCLING	6380-1¼ 1025 (1100-1¼)	6380-1½ 1025 (1100-1½)	6380-3 1025 (1100-3)	6460-3 1105 (1200-3)	7460-3 2105 (2200-3)
EYECE FIX MINIMUMS					
S-8	5700/24 380 (400-½)		5700/40 380 (400-¾)		
CIRCLING	5840-1 485 (500-1)	5920-1 565 (600-1)	5940-1½ 585 (600-1½)	6460-3 1105 (1200-3)	7460-3 2105 (2200-3)

ELEV 5355 | D | TDZE 5320

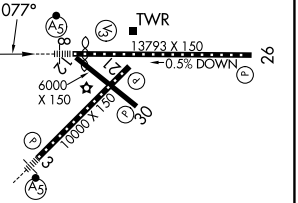

MIRL Rwy 12-30
TDZ/CL Rwys 3 and 8
HIRL Rwys 3-21 and 8-26
REIL Rwys 21, 26, and 30

FAF to MAP 9.8 NM

Knots	60	90	120	150	180
Min:Sec	9:48	6:32	4:54	3:55	3:16

SW-1, 25 DEC 2025 to 22 JAN 2026

SW-1, 25 DEC 2025 to 22 JAN 2026