WAAS CH 77514 W30A	APP CRS 301°	Rwy Ldg 7201 TDZE 1286 Apt Elev 1289

RNAV (GPS) RWY 30
HURON RGNL (HON)

RNP APCH.

Circling Rwy 18, 36 NA at night. Rwy 30 helicopter visibility reduction below ¾ SM NA. For uncompensated Baro-VNAV systems, LNAV/VNAV NA below -17°C or above 54°C.

MISSED APPROACH: Climb to 3000 direct COGAC and on track 309° to HON DME and hold.

ASOS	MINNEAPOLIS CENTER	UNICOM
118.125	126.25 339.8	123.0 (CTAF) L

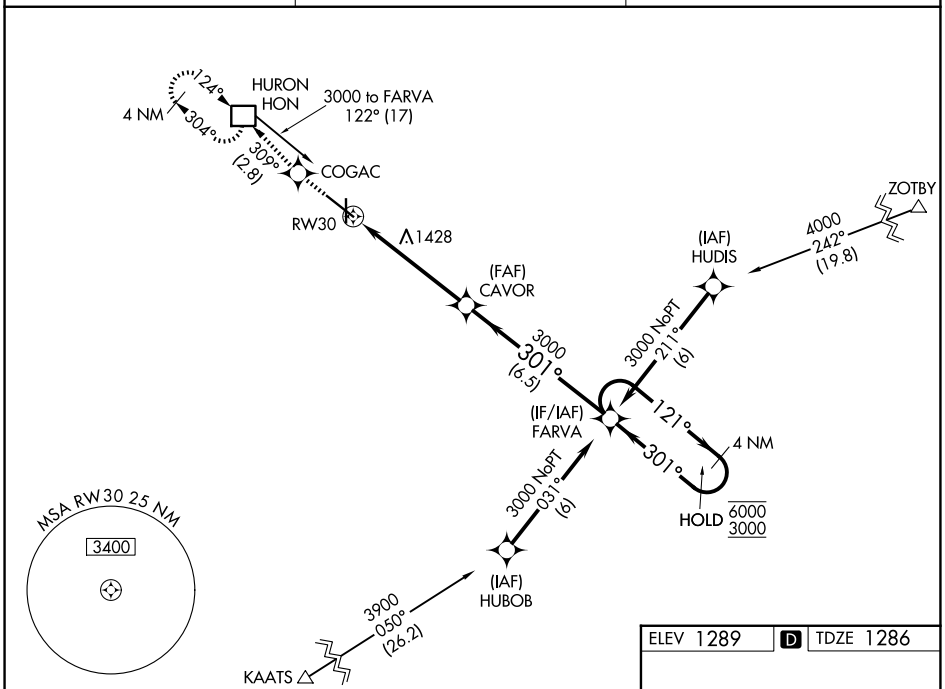

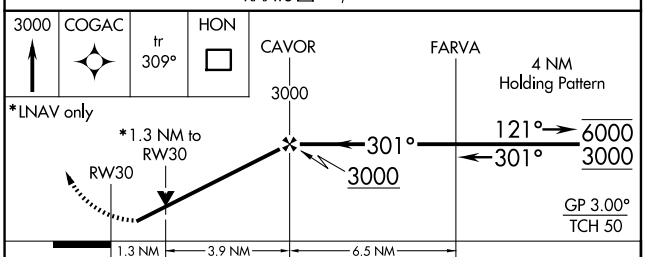

CATEGORY	A	B	C	D
LPV DA	1559-1 273 (300-1)			
LNAV/VNAV DA	1721-1½ 435 (500-1½)			
LNAV MDA	1760-1 474 (500-1)		1760-1⅜ 474 (500-1⅜)	1760-1½ 474 (500-1½)
CIRCLING	1820-1 531 (600-1)		1920-1¾ 631 (700-1¾)	1980-2¼ 691 (700-2¼)

ELEV 1289 D TDZE 1286

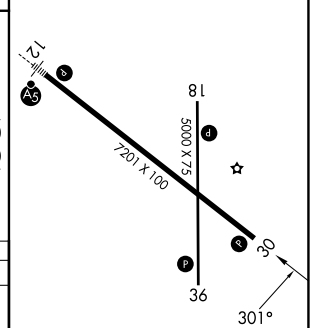

HIRL Rwy 12-30 L
MIRL Rwy 18-36 L
REIL Rwys 18, 30 and 36 L

NC-1, 25 DEC 2025 to 22 JAN 2026

NC-1, 25 DEC 2025 to 22 JAN 2026