WAAS CH 81905 W26B	APP CRS 272°	Rwy Ldg 10220 TDZE 9 Apt Elev 9

RNAV (GPS) Y RWY 26L
MIAMI INTL (MIA)

RNP APCH - GPS.

Simultaneous approach authorized. LNAV procedure NA during simultaneous operations. Inop table does not apply to LPV all Cats. For uncompensated Baro-VNAV systems, LNAV/VNAV NA below 9°C or above 54°C.

MALSF

MISSED APPROACH: Climb to 800 then climbing right turn to 4000 direct BRBRA and hold, continue climb-in-hold to 4000.

D-ATIS	MIAMI APP CON	MIAMI TOWER	GND CON
119.15	124.85 322.3	118.3 256.9	121.8 (8L/8R/12/26L/26R) 127.5 (9/27/30) 348.6

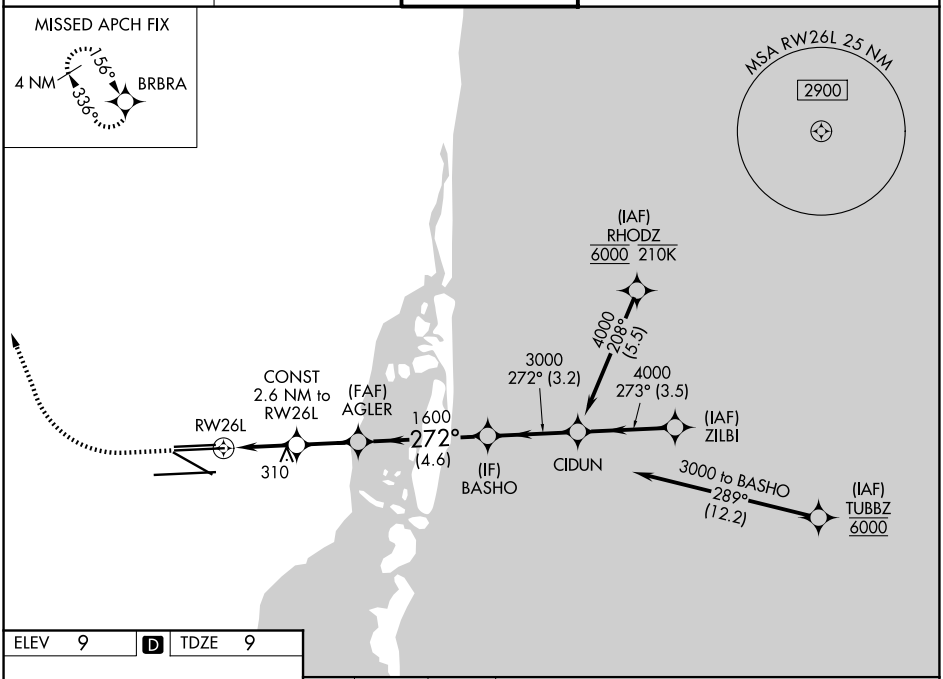

ELEV 9 | D | TDZE 9

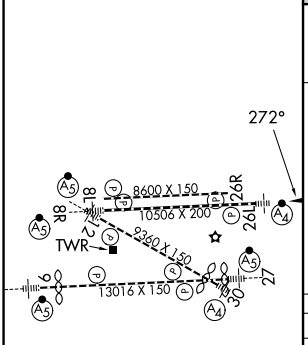

TDZ/CL Rwy 8R
REIL Rwys 8L and 26R
HIRL all Rwys

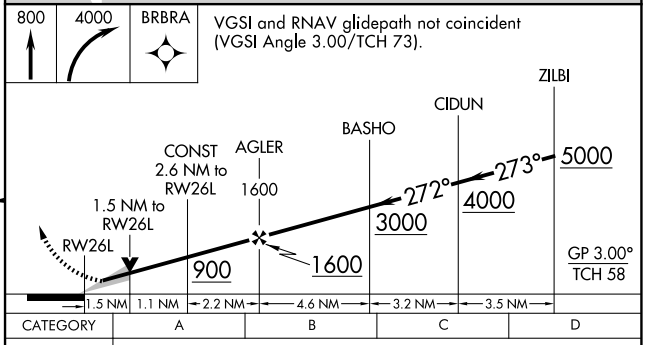

CATEGORY		A	B	C	D
LPV	DA	209/40 200 (200-¾)			
LNAV/VNAV	DA	348/40 339 (400-¾)			
LNAV	MDA	560/40 551 (600-¾)		560-1⅜ 551 (600-1⅜)	

SE-3, 25 DEC 2025 to 22 JAN 2026
SE-3, 25 DEC 2025 to 22 JAN 2026