WAAS CH 86520 W25A	APP CRS 254°	Rwy Ldg 12002 TDZE 2503 Apt Elev 2543

RNAV (GPS) RWY 25
PALMDALE USAF PLANT 42 (PMD)

For uncompensated Baro-VNAV systems, LNAV/VNAV NA below -6°C (22°F) or above 50°C (123°F). Circling NA for Cats C and D south of Rwys 4 and 25. DME/DME RNP-0.3 NA.

MISSED APPROACH: Climb 6700 direct JJOEL and on track 331° direct FISCH and hold, continue climb-in-hold to 6700.

ATIS	JOSHUA APP CON	PALMDALE TOWER ★	GND CON
118.275	124.55 363.0	123.7 (CTAF) 317.6	121.9 317.6

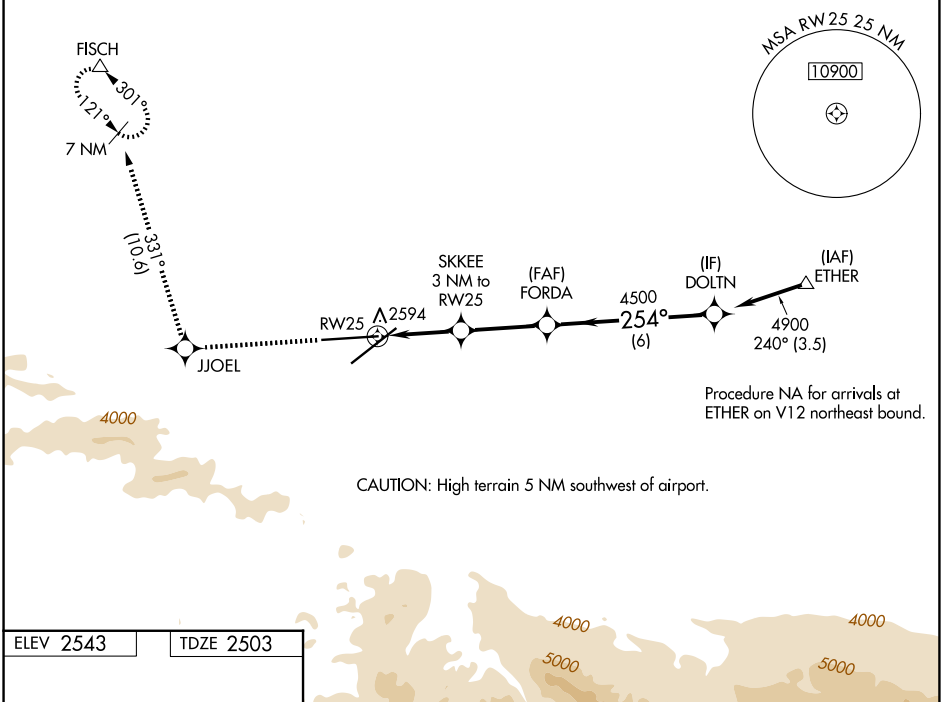

ELEV 2543 TDZE 2503

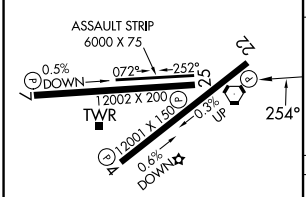



CATEGORY	A	B	C	D
LPV DA	2703-¾ 200 (200-¾)			
LNAV/VNAV DA	2806-1 303 (300-1)			
LNAV MDA	2880-1 377 (400-1)			
CIRCLING	3020-1 477 (500-1)	3060-1 517 (600-1)	3140-1½ 597 (600-1½)	3740-3 1197 (1200-3)

HIRL Rwys 4-22 and 7-25

SW-3, 25 DEC 2025 to 22 JAN 2026

SW-3, 25 DEC 2025 to 22 JAN 2026